

NOTICE!!

These documents have been scanned!

Do not place un-scanned documents beneath this notice!

Do not remove this notice from this file!

GPO Jacket No. 560-102
Print Order 61540
Rise Business Services, LLC
Job=AZ15 5/30/2019



Box Number= AZ15104



Claim Begin-End: AMC371732-AMC371732

1 Initial Receipt



AZ15104-4 AMC371533-AMC371978

United States Department of the Interior
Bureau of Land Management
 BUSINESS & SUPPORT SVCS DIV
 ONE N CENTRAL AVE
 PHOENIX, AZ 85004 -2203
 Phone: (602) 417-9200

Receipt

No: 1273902

MAY 05 2006

Transaction #: 1317398		ENTERED IN COMPUTER MAY 05 2006 <i>RS</i>
Date of Transaction: 05/01/2006		
CUSTOMER:	FRANK MELLUZZO 10609 W CHERRY CREEK RD AZ 86327	

LINE #	QTY	DESCRIPTION	REMARKS	UNIT PRICE	TOTAL
1	1.00	LOCATABLE MINERALS / MINING CLAIMS- NEW, UNADJUD, ONE OR MORE AUTH NOS / NEW MINING CLAIM PROCESSING FEE \$15 (1930) CASES: AMC371732/\$15.00		- n/a -	15.00
2	1.00	LOCATABLE MINERALS / MINING CLAIMS- NEW, UNADJUD, ONE OR MORE AUTH NOS / NEW MINING CLAIM LOCATION FEE \$30 (1993) CASES: AMC371732/\$30.00		- n/a -	30.00
3	1.00	LOCATABLE MINERALS / MINING CLAIMS- NEW, UNADJUD, ONE OR MORE AUTH NOS / NEW MINING CLM MAINT FEE \$125 (1993) CASES: AMC371732/\$125.00	MAIN 2006 (1)	- n/a -	125.00
TOTAL:					\$170.00

PAYMENT INFORMATION			
1	AMOUNT:	\$170.00	POSTMARKED: N/A
	TYPE:	CHECK	RECEIVED: 05/01/2006
	CHECK NO:	3235	
	NAME:	MELLUZZO, FRANK 10609 N 8TH ST PHOENIX AZ 85020	

REMARKS

This receipt was generated by the automated BLM Collections and Billing System and is a paper representation of a portion of the official electronic record contained therein.

NOTICE!!

These documents have been scanned!

Do not place un-scanned documents beneath this notice!

Do not remove this notice from this file!

GPO Jacket No. 560-102
Print Order 61540
Rise Business Services, LLC
Job=AZ15 5/30/2019



Box Number= AZ15104



Claim Begin-End: AMC371732-AMC371732

2 Correspondence



AZ15104-4

AMC371533-AMC371978



United States Department of the Interior



BUREAU OF LAND MANAGEMENT
Arizona State Office
One North Central Avenue, Suite 800
Phoenix, Arizona 85004-4427
www.blm.gov/az/

In Reply Refer To:
3800 (9310) AT
AMC367879, AMC371732

CERTIFIED MAIL – RETURN RECEIPT REQUEST 7011 2970 0002 3234 9594

NOTICE

MELLUZZO FRANK, WANITA; DURYEY STEPHEN
10980 W CHERRY CREEK RD
DEWEY, AZ 86327

This Notice Affects Those Claims
Shown in the Block Below.

AMC367879, 371732
SUNBURST #7, LION CUB 1&2

2013 Maintenance Fees - Additional Fees Required

Your maintenance fee payment for the 2013 assessment year, in the amount of \$140 per claim, for the placer claims listed above, has been received and is insufficient. **The total due on your claim(s) is: \$280.**

In accordance with the Consolidated Appropriations Act of 2012, Public Law 112-74 (125 Stat 1047), and FR44155-44158 (2012) Congress changed the way maintenance fees for placer mining claims are assessed. Instead of charging the maintenance fee on a per-claim basis, Congress stated that the fee, which is currently \$140, will be assessed on each 20 acre parcel of a placer claim or portion thereof.

Insufficient payment of the annual maintenance fee for the 2013 assessment year is a curable defect. **Therefore you are required to do one of the following within 30 days of receipt of this notice or your claim(s) will be declared forfeited:** 1) submit additional fees of \$140 per 20-acres or portion thereof based on the full acreage of the claim, or 2) amend the claim(s) to reduce the acres so a lesser fee is due and submit any additional fees due; or 3) relinquish the claim(s) in their entirety, in which case BLM will refund the maintenance fees you have already paid for the 2013 assessment year.

If you choose to amend the claims to reduce the acres, you must submit an amended location notice for each claim, with an accurate description and dimensions of the reduced claim, along with a map depicting the reduced claim, and a \$10 processing fee per amendment. An amendment must also be recorded at the county. If the amended claim contains more than 20 acres, calculate the additional fees due and submit those fees with the amendment(s).

pd \$280

**UNITED STATES
DEPARTMENT OF THE INTERIOR**

Bureau of Land Management
Arizona State Office
1 North Central Avenue, Suite 800
Phoenix, Arizona 85004

Official Business
Penalty for Private Use, \$300

931-AT

~~RECEIVED
BLM ARIZONA STATE OFFICE
2012 NOV 19 P 3:05
PHOENIX, ARIZONA~~

called/faxed copy
of HR

CERTIFIED MAIL™



7011 2970 0002 3234 9594

MELLUZZO FRANK, WANTA;
DURYEA STEPHEN
10980 W CHERRY CREEK RD
DEWEY, AZ 86327-7

NIXIE 850 SE 1 09 11/17/12

RETURN TO SENDER
UNCLAIMED
UNABLE TO FORWARD

BC: 85004442700 *1714-00581-30-38



UNITED STATES POSTAGE
U.S. OFFICIAL MAIL
PENALTY FOR
PRIVATE USE \$300
PITNEY BOWES
02 1M
0004208279 OCT 30 2012
MAILED FROM ZIP CODE 85004

PHOENIX, ARIZONA
2012 DEC -6 10 11
RECEIVED
BLM ARIZONA STATE OFFICE

SENDER: COMPLETE THIS SECTION

- Complete items 1, 2, and 3. Also complete item 4 if Restricted Delivery is desired.
- Print your name and address on the reverse so that we can return the card to you.
- Attach this card to the back of the mailpiece, or on the front if space permits.

1. Article Addressed to:

MELLUZZO FRANK, WANITA;
DURYEA STEPHEN
10980 W CHERRY CREEK RD
DEWEY, AZ 86327-7338

AMC367879. 371732

2. Article Number
(Transfer from service label)

7011 2970 0002 3234 9594

PS Form 3811, February 2004

Domestic Return Receipt

102595-02-M-1540

COMPLETE THIS SECTION ON DELIVERY

A. Signature

X

- Agent
 Addressee

B. Received by (Printed Name)

C. Date of Delivery

D. Is delivery address different from item 1? Yes
If YES, enter delivery address below: No

3. Service Type

- Certified Mail Express Mail
 Registered Return Receipt for Merchandise
 Insured Mail C.O.D.

4. Restricted Delivery? (Extra Fee) Yes

Please include your Arizona Mining Claim (AMC) serial number(s) and claim name(s) when submitting the additional fees, and note that you are paying additional fees due. If additional information is required, please contact Amy Thrower at 602-417-9334.

A handwritten signature in cursive script that reads "Rebecca Heick".

Rebecca Heick
Group Administrator
Lands and Minerals



United States Department of the Interior



BUREAU OF LAND MANAGEMENT
Arizona State Office
One North Central Avenue, Suite 800
Phoenix, AZ 85004-4427
www.blm.gov/az/

In Reply Refer To:
3800 (933) DRS
AMC371732

MAY 18 2006

CERTIFIED MAIL – RETURN RECEIPT REQUESTED No. 7005 2570 0001 0700 8529//8536

DECISION

Stephen Duryea	:	Placer Mining Claim
1125 South Apache Knolls Trail	:	AMC371732-Lion Cub 1 & 2
Dewey, Arizona 86327	:	
	:	
Frank Melluzzo	:	
10980 West Cherry Creek Road	:	
Dewey, Arizona 86327	:	

Mining Claim Declared Partially Null and Void

The notice of location for the above listed mining claim was filed for recording in the Arizona State Office of the Bureau of Land Management (BLM) on May 1, 2006.

Your location notice shows that the mining claim is located within the E1/2SW1/4SE1/4E1/2NW1/4NW1/4 of Section 22, T. 14 N., R. 3 E., Gila and Salt River Meridian, Yavapai County, Arizona. The legal description is not an acceptable description for the claim. You should re-examine your records to determine the correct legal description and promptly notify us of your finding.

According to BLM records, a portion of the area is included in Lot 2007 (MS), Patent No. 43667, dated May 10, 1906, with no surface or minerals reserved by the United States. Therefore, that portion of your mining claim that lies within the patented area is null and void ab initio. That portion of the mining claim that is not within the boundaries of the mineral patent has been recorded under the serial number referenced above. A copy of the Master Title Plat is enclosed for your reference.

This decision may be appealed to the Interior Board of Land Appeals, Office of the Secretary, in accordance with the regulations contained in 43 CFR, Part 4 and the enclosed Form 1842-1. If an appeal is taken, your notice of appeal must be filed in this office (at the above address) within 30 days from receipt of this decision. The appellant has the burden of showing that the decision appealed from is in error.

SENDER: COMPLETE THIS SECTION

- Complete items 1, 2, and 3. Also complete item 4 if Restricted Delivery is desired.
- Print your name and address on the reverse so that we can return the card to you.
- Attach this card to the back of the mailpiece, or on the front if space permits. *5/18/06 Decision*

1. Article Addressed to: **MAY 31 2006**

**STEPHEN DURYEA
BOX 411
DEWEY, ARIZONA 86327
933(DRS) AMC371732**

2. Article Number
(Transfer from service label)

7005 2570 0001 0700 8642

COMPLETE THIS SECTION ON DELIVERY

A. Signature

X

[Handwritten Signature]

Agent

Addressee

B. Received by (Printed Name)

Steve Duryea

C. Date of Delivery

5/15/06

D. Is delivery address different from item 1? Yes

If YES, enter delivery address below: No

2006 JUN - 1 P 3: 35

*ARIZONA
STATE OFFICE
PHOENIX, ARIZONA*

3. Service Type

Certified Mail

Express Mail

Registered

Return Receipt for Merchandise


Insured Mail

C.O.D.

4. Restricted Delivery? (Extra Fee)

Yes

UNITED STATES POSTAL SERVICE



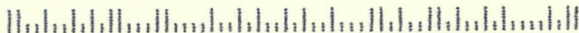
First-Class Mail
Postage & Fees Paid
USPS
Permit No. G-10

AZ
• Sender: Please print your name, address, and ZIP+4 in this box •

933

**U.S. DEPARTMENT OF THE INTERIOR
BUREAU OF LAND MANAGEMENT
ARIZONA STATE OFFICE
ONE NORTH CENTRAL AVE. SUITE 800
PHOENIX, ARIZONA 85004-4427**

CO41



7005 2570 0001 0700 8529

U.S. Postal Service™

CERTIFIED MAIL™ RECEIPT

(Domestic Mail Only; No Insurance Coverage Provided)

For delivery information visit our website at www.usps.com®

OFFICIAL USE

MAY 18 2006

Postage

\$

63

Certified Fee

243

Return Receipt Fee
(Endorsement Required)

2006

MAY 22 2:08

Postmark
Here

Restricted Delivery Fee
(Endorsement Required)

4.88

Total Postage

STEPHEN DURYEA

Sent To

1125 SOUTH APACHE KNOLLS TRL

Street, Apt. No.
or PO Box No

DEWEY, ARIZONA 86327

City, State, Zi

933(DRS) AMC371732

Certified Mail Provides:

- A mailing receipt
- A unique identifier for your mailpiece
- A record of delivery kept by the Postal Service for two years

Important Reminders:

- Certified Mail may **ONLY** be combined with First-Class Mail® or Priority Mail®.
- Certified Mail is *not* available for any class of international mail.
- **NO INSURANCE COVERAGE IS PROVIDED** with Certified Mail. For valuables, please consider Insured or Registered Mail.
- For an additional fee, a *Return Receipt* may be requested to provide proof of delivery. To obtain Return Receipt service, please complete and attach a Return Receipt (PS Form 3811) to the article and add applicable postage to cover the fee. Endorse mailpiece "Return Receipt Requested". To receive a fee waiver for a duplicate return receipt, a USPS® postmark on your Certified Mail receipt is required.
- For an additional fee, delivery may be restricted to the addressee or addressee's authorized agent. Advise the clerk or mark the mailpiece with the endorsement "*Restricted Delivery*".
- If a postmark on the Certified Mail receipt is desired, please present the article at the post office for postmarking. If a postmark on the Certified Mail receipt is not needed, detach and affix label with postage and mail.

IMPORTANT: Save this receipt and present it when making an inquiry. Internet access to delivery information is not available on mail addressed to APOs and FPOs.

U.S. Postal Service™

CERTIFIED MAIL™ RECEIPT

(Domestic Mail Only; No Insurance Coverage Provided)

For delivery information visit our website at www.usps.com®

OFFICIAL USE

MAY 18 2006

Postage \$

63

Certified Fee

12.40

Return Receipt Fee
(Endorsement Required)

1.85

Restricted Delivery Fee
(Endorsement Required)

4.88

Total Postage

PHOENIX OFFICE

Postmark
Here

MAY 22 2:08

Sent To

FRANK MELLUZZO
10980 WEST CHERRY CREEK RD
DEWEY, ARIZONA 86327
933(DRS) AMC371732

Street, Apt. No
or PO Box No.

City, State, ZIP

7005 2570 0001 0700 8536

Certified Mail Provides:

- A mailing receipt
- A unique identifier for your mailpiece
- A record of delivery kept by the Postal Service for two years

Important Reminders:

- Certified Mail may **ONLY** be combined with First-Class Mail® or Priority Mail®.
- Certified Mail is *not* available for any class of international mail.
- **NO INSURANCE COVERAGE IS PROVIDED** with Certified Mail. For valuables, please consider Insured or Registered Mail.
- For an additional fee, a *Return Receipt* may be requested to provide proof of delivery. To obtain Return Receipt service, please complete and attach a Return Receipt (PS Form 3811) to the article and add applicable postage to cover the fee. Endorse mailpiece "Return Receipt Requested". To receive a fee waiver for a duplicate return receipt, a USPS® postmark on your Certified Mail receipt is required.
- For an additional fee, delivery may be restricted to the addressee or addressee's authorized agent. Advise the clerk or mark the mailpiece with the endorsement "*Restricted Delivery*".
- If a postmark on the Certified Mail receipt is desired, please present the article at the post office for postmarking. If a postmark on the Certified Mail receipt is not needed, detach and affix label with postage and mail.

IMPORTANT: Save this receipt and present it when making an inquiry. Internet access to delivery information is not available on mail addressed to APOs and FPOs.

SENDER: COMPLETE THIS SECTION

- Complete items 1, 2, and 3. Also complete item 4 if Restricted Delivery is desired.
- Print your name and address on the reverse so that we can return the card to you.
- Attach this card to the back of the mailpiece, or on the front if space permits.

1. Article Addressed to: **MAY 18 2006**

**FRANK MELLUZZO
10980 WEST CHERRY CREEK RD
DEWEY, ARIZONA 86327
933(DRS) AMC371732**

2. Article Number
(Transfer from service label)

7005 2570 0001 0700 8536

COMPLETE THIS SECTION ON DELIVERY

A. Signature

X

Frank Melluzzo

Agent

Addressee

B. Received by (Printed Name)

FRANK MELLUZZO

C. Date of Delivery

6-1-06

D. Is delivery address different from item 1? Yes
If YES, enter delivery address below: No

3. Service Type

Certified Mail

Express Mail

Registered

Return Receipt for Merchandise

Insured Mail

C.O.D.

4. Restricted Delivery? (Extra Fee)

Yes

UNITED STATES POSTAL SERVICE



First-Class Mail
Postage & Fees Paid
USPS
Permit No. G-10

• Sender: Please print your name, address, and ZIP+4 in this box •

AZ
933

**U.S. DEPARTMENT OF THE INTERIOR
BUREAU OF LAND MANAGEMENT
ARIZONA STATE OFFICE
ONE NORTH CENTRAL AVE. SUITE 800
PHOENIX, ARIZONA 85004-4427**

042



If you wish to file a petition pursuant to regulation 43 CFR 4.21 (58 FR 4939, January 19, 1993) for a stay of the effectiveness of this decision during the time that your appeal is being reviewed by the Board, the petition for a stay must accompany your notice of appeal. A petition for a stay is required to show sufficient justification based on the standards listed below.

Copies of the notice of appeal and petition for a stay **must** also be submitted to each party named in this decision and to the Interior Board of Land Appeals and to the appropriate Office of the Solicitor (see 43 CFR 4.413) at the same time the original documents are filed with this office. If you request a stay, you have the burden of proof to demonstrate that a stay should be granted.

Standards for Obtaining a Stay

Except as otherwise provided by law or other pertinent regulation, a petition for a stay of a decision pending appeal shall show sufficient justification based on the following standards:

- (1) The relative harm to the parties if the stay is granted or denied,
- (2) The likelihood of the appellant's success on the merits,
- (3) The likelihood of immediate and irreparable harm if the stay is not granted, and
- (4) Whether the public interest favors granting the stay.

Please include your AMC serial number(s) on all correspondence. If additional information is required, please contact Dominic Sarracino at (602) 417-9346.

/s/ ALVIN L. BURCH

Alvin L. Burch
Group Administrator
Renewable and Mineral Resources Group

Enclosures

- Appeal Form 1842-1 (4 pp)
- Master Title Plat

DSarracino:pb:05/17/06

NOTICE!!

These documents have been scanned!

Do not place un-scanned documents beneath this notice!

Do not remove this notice from this file!

GPO Jacket No. 560-102
Print Order 61540
Rise Business Services, LLC
Job=AZ15 5/30/2019



Box Number= AZ15104



Claim Begin-End: AMC371732-AMC371732

3 Transfers



AZ15104-4

AMC371533-AMC371978

*APL
8/7/2017
AFM
8/8/17
LE 8/9/17*

In Reply Refer To: August 9, 2017
3800 (9200) PB

AMC72229	AMC341087	AMC370620
AMC72700	AMC367879	AMC371732



CERTIFIED MAIL – RETURN RECEIPT REQUESTED No. 7009 1410 0001 7124 1707

NOTICE

WAYNE F MELLUZZO	:	This Decision Affects Those Claims
1600 N CHERRY HILLS LN	:	Shown in the Block Below.
DEWEY, AZ 86327-7438	:	

AMC72249 BOOM CLAIM; AMC72250 DUPLEX CLAIM; AMC72251 GOLD SHAD CLAIM; AMC72253 ALICE CLAIM; AMC72700 GLORY ANA #1; AMC72702 GLORY ANA #3; AMC72708 LA DORA #4; AMC72709 SUZANE #1; AMC72723 GOLD BULLION MIL SIT; AMC72724 GOLD BULLION MIL SIT; AMC72731 JUNIPER; AMC72751 FOWLER'S WATERGATE; AMC72756 GOLD HOLE; AMC341087 SUNNY BROOK; AMC341088 CLINKER; AMC341089 EL TORO; AMC367879 SUNBURST #7; AMC370620 LION; AMC371732 LION CUB 1&2;
--

Transfers Not Processed

Two conveyance documents to transfer ownership of the nineteen mining claims listed above was received by the Bureau of Land Management (BLM) Arizona State Office on July 27, 2017, receipt #3908433. The transfers of ownership cannot be processed for the following reasons:

The quit claim deeds (QCD's) cannot be processed as filed. In the case of the death of a mining claim owner, in order to transfer ownership, the following documents are required: 1) copy of the death certificate; 2) proof that whomever signs the QCD has authority to sign on behalf of the deceased claimant (this can be a copy of the will or a document from probate court declaring the executor of the will or personal representative of the deceased); 3) a QCD signed by the authorized executor or personal representative and under the signature it should be noted in what capacity the person is signing (i.e., executor, personal representative, etc.); 4) Processing fee of \$10 per claim, per grantee; and 5) the address of each grantee. Since the claims are listed under Frank Melluzzo and were not part of the trust, the trust documents are not acceptable.

*30th day from 8/15/17
is 9-14-17*

Of the twelve claims that you wish to transfer to WGK Properties, LLC, Frank Melluzzo alone owns AMC72700, AMC72702, AMC72708 and AMC72709. Frank and one additional person own AMC72731, AMC367879, AMC370620 and AMC371732. Frank and two additional people own AMC72724. Frank and three additional people own AMC72723, AMC72751, and AMC72756.

Of the seven claims you wish to transfer to The Melluzzo Family Trust, Frank and one additional person own AMC72249. Frank and what appears to be a Company own AMC341087 through AMC341089. Frank and two additional people own AMC72250, AMC72251 and AMC72253.

If appropriate, please submit a corrected conveyance document, required documents, or additional fees, within 30 days of your receipt of this notice. If the required information is not received within the 30-day timeframe, no further action will be taken, and the BLM will retain the non-refundable processing fees submitted.

If additional information is required, please contact Pauline Brown at 602-417-9360. Please include your AMC serial number(s) on all correspondence.

/s/ Lucas Lucero

Lucas Lucero
Deputy State Director
Lands, Minerals and Energy Division

AZ9200:PBROWN:x9360:pb:MELLUZZO 'QCD'8/7/2017:CF

SENDER: COMPLETE THIS SECTION **COMPLETE THIS SECTION ON DELIVERY**

- Complete items 1, 2, and 3.
- Print your name and address on the reverse so that we can return the card to you.
- Attach this card to the back of the mailpiece, or on the front if space permits.

1. Article Addressed to:

WAYNE F MELLUZZO
1600 N CHERRY HILLS LN
DEWEY, AZ 86327-7438
 AMC72229;72700;341087;
 367879;370620;371732;



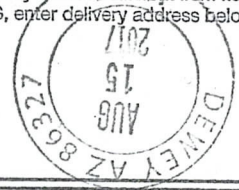
9590 9402 2003 6123 5665 83

2. Article Number (Transfer from service label)
 7009 1410 0001 7124 1707

A. Signature Agent
 Addressee

B. Received by (Printed Name) **Wayne Melluzzo** C. Date of Delivery

D. Is delivery address different from item 1? Yes
 If YES, enter delivery address below: No




3. Service Type
- Adult Signature
 - Adult Signature Restricted Delivery
 - Certified Mail®
 - Certified Mail Restricted Delivery
 - Collect on Delivery
 - Collect on Delivery Restricted Delivery
 - Insured Mail
 - Insured Mail Restricted Delivery (over \$500)
 - Priority Mail Express®
 - Registered Mail™
 - Registered Mail Restricted Delivery
 - Return Receipt for Merchandise
 - Signature Confirmation™
 - Signature Confirmation Restricted Delivery

PS Form 3811, July 2015 PSN 7530-02-000-9053 DD 9-14-17 Domestic Return Receipt

USPS TRACKING#

9590 9402 2003 6123 5665 83



First-Class Mail
 Postage & Fees Paid
 USPS
 Permit No. G-10

United States Postal Service

Sender: Please print your name, address, and ZIP+4® in this box®

UNITED STATES
 DEPARTMENT OF THE INTERIOR
 Bureau of Land Management
 Arizona State Office
 One N. Central Avenue, Suite 800
 Phoenix, AZ 85004-4427





United States Department of the Interior

BUREAU OF LAND MANAGEMENT

Arizona State Office

One North Central Avenue, Suite 800

Phoenix, Arizona 85004-4427

www.blm.gov/az/



COPI

In Reply Refer To:
3800 (9200) PB

August 9, 2017

AMC72229	AMC341087	AMC370620
AMC72700	AMC367879	AMC371732

CERTIFIED MAIL – RETURN RECEIPT REQUESTED No. 7009 1410 0001 7124 1707

NOTICE

WAYNE F MELLUZZO : This Decision Affects Those Claims
 1600 N CHERRY HILLS LN : Shown in the Block Below.
 DEWEY, AZ 86327-7438 :

AMC72249 BOQM CLAIM; AMC72250 DUPLEX CLAIM; AMC72251 GOLD SHAD CLAIM;
 AMC72253 ALICE CLAIM; AMC72700 GLORY ANA #1; AMC72702 GLORY ANA #3;
 AMC72708 LA DORA #4; AMC72709 SUZANE #1; AMC72723 GOLD BULLION MIL SIT;
 AMC72724 GOLD BULLION MIL SIT; AMC72731 JUNIPER; AMC72751 FOWLER'S WATERGATE;
 AMC72756 GOLD HOLE; AMC341087 SUNNY BROOK; AMC341088 CLINKER; AMC341089 EL TORO;
 AMC367879 SUNBURST #7; AMC370620 LION; AMC371732 LION CUB 1&2;

Transfers Not Processed

Two conveyance documents to transfer ownership of the nineteen mining claims listed above was received by the Bureau of Land Management (BLM) Arizona State Office on July 27, 2017, receipt #3908433. The transfers of ownership cannot be processed for the following reasons:

The quit claim deeds (QCD's) cannot be processed as filed. In the case of the death of a mining claim owner, in order to transfer ownership, the following documents are required: 1) copy of the death certificate; 2) proof that whomever signs the QCD has authority to sign on behalf of the deceased claimant (this can be a copy of the will or a document from probate court declaring the executor of the will or personal representative of the deceased); 3) a QCD signed by the authorized executor or personal representative and under the signature it should be noted in what capacity the person is signing (i.e., executor, personal representative, etc.); 4) Processing fee of \$10 per claim, per grantee; and 5) the address of each grantee. Since the claims are listed under Frank Melluzzo and were not part of the trust, the trust documents are not acceptable.

Of the twelve claims that you wish to transfer to WGK Properties, LLC, Frank Melluzzo alone owns AMC72700, AMC72702, AMC72708 and AMC72709. Frank and one additional person own AMC72731, AMC367879, AMC370620 and AMC371732. Frank and two additional people own AMC72724. Frank and three additional people own AMC72723, AMC72751, and AMC72756.

Of the seven claims you wish to transfer to The Melluzzo Family Trust, Frank and one additional person own AMC72249. Frank and what appears to be a Company own AMC341087 through AMC341089. Frank and two additional people own AMC72250, AMC72251 and AMC72253.

If appropriate, please submit a corrected conveyance document, required documents, or additional fees, within 30 days of your receipt of this notice. If the required information is not received within the 30-day timeframe, no further action will be taken, and the BLM will retain the non-refundable processing fees submitted.

If additional information is required, please contact Pauline Brown at 602-417-9360. Please include your AMC serial number(s) on all correspondence.



Lucas Lucero
Deputy State Director
Lands, Minerals and Energy Division

DEPARTMENT OF THE INTERIOR
BUREAU OF LAND MANAGEMENT
MINING CLAIMS

MC Customer Information - With Serial No. and Required Maintenance Fee
ACTIVE CLAIMS

Admin State: AZ

Geo State: AZ

MELLUZZO FRANK
10609 N 8TH ST
PHOENIX, AZ 85020-5815

CUSTOMER ID: 48589

Serial No.	Claim Name/Number	Required MF	Casetype	Disposition
AMC72249	BOOM CLAIM	155.00	LODE CLAIM	ACTIVE
AMC72250	DUPLEX CLAIM	155.00	LODE CLAIM	ACTIVE
AMC72251	GOLD SHAD CLAIM	155.00	LODE CLAIM	ACTIVE
AMC72253	ALICE CLAIM	155.00	LODE CLAIM	ACTIVE
AMC72700	GLORY ANA #1	155.00	LODE CLAIM	ACTIVE
AMC72702	GLORY ANA #3	155.00	LODE CLAIM	ACTIVE
AMC72708	LA DORA #4	155.00	LODE CLAIM	ACTIVE
AMC72709	SUZANE #1	155.00	LODE CLAIM	ACTIVE
AMC72723	GOLD BULLION MIL SIT	155.00	MILLSITE CLAIM	ACTIVE
AMC72724	GOLD BULLION MIL SIT	155.00	MILLSITE CLAIM	ACTIVE
AMC72731	JUNIPER	155.00	LODE CLAIM	ACTIVE
AMC72751	FOWLER'S WATERGATE	155.00	LODE CLAIM	ACTIVE
AMC72756	GOLD HOLE	155.00	LODE CLAIM	ACTIVE
Total Required Fee		2,015.00		

*TRANS TO:
THE MELLUZZO FAMILY TRUST*

*TRANS TO:
WGK PROPERTIES, LLC*

Number of ACTIVE cases: 13

MELLUZZO FRANK
10980 W CHERRY CREEK RD
DEWEY, AZ 86327-7338

CUSTOMER ID: 48594

Serial No.	Claim Name/Number	Required MF	Casetype	Disposition
AMC341087	SUNNY BROOK	155.00	LODE CLAIM	ACTIVE
AMC341088	CLINKER	155.00	LODE CLAIM	ACTIVE
AMC341089	EL TORO	155.00	LODE CLAIM	ACTIVE
AMC367879	SUNBURST #7	310.00	PLACER CLAIM	ACTIVE
AMC370620	LION	155.00	LODE CLAIM	ACTIVE
AMC371732	LION CUB 1&2	310.00	PLACER CLAIM	ACTIVE
Total Required Fee		1,240.00		

*TRANS TO:
THE MELLUZZO FAMILY TRUST*

*TRANS TO:
WGK PROPERTIES, LLC*

Number of ACTIVE cases: 6

AMC 72700
AMC 367879
AMC 370620
AMC 371732
AMC 72229
AMC 341087

QUIT CLAIM DEED

FOR VALUABLE CONSIDERATION, the sufficiency and receipt of which is hereby acknowledged, the ESTATE OF FRANK MELLUZZO does hereby forever quit claim all his right, title and interest in the unpatented mining claims described on the supplemental attachment, attached hereto and incorporated herein by reference, to WGK PROPERTIES; LLC

IN WITNESS WHEREOF, grantor has executed this instrument as of this 13th day of JULY, 20 17


Wayne Melluzzo; EXECUTOR [Signature] Wayne Melluzzo; EXECUTOR
Exempt from A.R.S. 11-1133 and 11-1137(B) by A.R.S. 11-1134(A)(6)

STATE OF ARIZONA)
County of Yavapai) ss.

SUBSCRIBED AND SWORN TO before me, a Notary Public, this 13 day of July, 20 17

By: Wayne Melluzzo
Notary Public [Signature]
My Commission Expires 9/8/2020

RECEIVED
BLM AZ STATE OFFICE
2017 JUL 27 A 11: 05
PHOENIX, ARIZONA


David V Kepler
Notary Public
Yavapai County, Arizona
My Comm. Expires 09-08-2020

Form MCF120
Revised July 2014

This form is available from the **Arizona Geological Survey** and may be reproduced.

ENTERED
(AC 398)
SEP 27 2017
BY: FB

12

3908432

Gloryanna #1			72700
Gloryanna #3			72702
LaDora #4			72708
Suzane #1			72709
Gold Hole			72756
Gold Bullion Mill Site			72723
Gold Bullion Mill Site			72724
Lion	10980 W. Cherry Creek Rd Dewey	AZ 86327-7332	370620
Juniper			72731
Fowlers Watergate			72751
Sunburst 7	367879	40	\$310.00
Lion Cub 1 & 2	371732	40	\$310.00

RECEIVED
 BLM AZ STATE OFFICE
 2011 JUL 27 A 11:05
 PHOENIX, ARIZONA

Amc 72229
Amc 341087

QUIT CLAIM DEED

FOR VALUABLE CONSIDERATION, the sufficiency and receipt of which is hereby acknowledged,
The ESTATE of Frank Melluzzo does hereby forever quit claim all his right, title and interest in
the unpatented mining claims described on the supplemental attachment, attached hereto and incorporated
herein by reference, to The Melluzzo family TRUST; Wayne & Mary Melluzzo
TRUSTEE

IN WITNESS WHEREOF, grantor has executed this instrument as of this 13th day of July, 2017


Wayne Melluzzo; EXECUTOR [Signature] Mary Melluzzo; EXECUTOR
Exempt from A.R.S. 11-1133 and 11-1137(B) by A.R.S. 11-1134(A)(6)

STATE OF ARIZONA)
County of Yavapai) ss.

SUBSCRIBED AND SWORN TO before me, a Notary Public, this 13 day of July, 2017

By: Wayne Melluzzo
Notary Public [Signature]
My Commission Expires 9/8/2020

RECEIVED
PLM AZ STATE OFFICE
2017 JUL 27 A 11:06
PHOENIX, ARIZONA



Form MCF120
Revised July 2014

This form is available from the Arizona Geological Survey and may be reproduced.

91

CLAIM/SITE NAME	BLM SERIAL NO.
Sunnybrook	341087
Clinker	341088
El Toro	341089
Boom <small>10609 N 8th St Phx, AZ 85020-5815</small>	72249 <small>L-72249</small>
Duplex	72250
Gold Shad	72251
Alice	72253

RECEIVED
BLM AZ STATE OFFICE
2011 JUL 27 A 11: 06
PHOENIX, ARIZONA

**United States Department of the Interior
Bureau of Land Management
DIV OF LANDS, MINRLS & ENERGY
ONE N CENTRAL AVE
PHOENIX, AZ 85004 -4427
Phone: 602-417-9200**

Receipt

No: 3908433

Transaction #: 4017821		<i>Ac 398 (510,396)</i>
Date of Transaction: 07/27/2017		
CUSTOMER:		ENTERED SEP 27 2017
WAYNE F MELLUZZO 1600 N CHERRY HILLS LN DEWEY, AZ 86327-7438 US		<i>PB</i>

LINE #	QTY	DESCRIPTION	REMARKS	UNIT PRICE	TOTAL
1	1.00	LOCATABLE MINERALS / MINING CLAIMS- NOT NEW-UNADJUD, ONE AUTH NO. ONLY / MINING CLAIM MONEY RECEIVED CASES: AMC72700/\$190.00	TRF/19	- n/a -	190.00
TOTAL:					\$190.00

PAYMENT INFORMATION				
NOTE: Items will appear on credit card statement as "Bureau of Land Mgmt CO".				
1	AMOUNT:	190.00	POSTMARKED:	N/A
	TYPE:	CREDIT CARD	RECEIVED:	07/27/2017
	NAME:	MELLUZZO, WAYNE F 1600 N CHERRY HILLS LN DEWEY AZ 86327-7438 US		
	CARD NO:	XXXXXXXXXXXX8534	AUTH CODE:	515447
	NAME ON CARD:	WAYNE F MELLUZZO		
	EXPIRES:	05/2021		
	SIGNATURE:			

REMARKS

This receipt was generated by the automated BLM Collections and Billing System and is a paper representation of a portion of the official electronic record contained therein.



Brown, Pauline <paulinebrown@blm.gov>

(no subject)

4 messages

Wayne Melluzzo <azrokman@yahoo.com>
To: "paulinebrown@BLM.gov" <paulinebrown@blm.gov>

Wed, Aug 2, 2017 at 12:10 PM

Dear Pauline,

As per our phone conversation this AM, please be in receipt of the trust page naming me Trustee of my Parents trust and estate, since there was no probate, this is all the documentation required.

The new current address here is: 1600 N. Cherry Hills Lane, Dewey, AZ 86327.

Should you need any more information, I can be reached at: 928-632-5528

Sincerely,
Wayne

 wAYNE'S TRUSTEE TO blm.pdf
352K

Brown, Pauline <paulinebrown@blm.gov>
To: Wayne Melluzzo <azrokman@yahoo.com>

Wed, Aug 2, 2017 at 12:21 PM

Is there a page with the courts information and which county? etc.

[Quoted text hidden]

--

PAULINE BROWN
LAND LAW EXAMINER
BUREAU OF LAND MANAGEMENT
ARIZONA STATE OFFICE
ONE NORTH CENTRAL AVE, STE 800
PHOENIX, AZ 85004-4427
OFFICE: (602) 417-9360
FAX: (602) 417-9490
paulinebrown@blm.gov
www.blm.gov/az
<https://www.facebook.com/BLMArizona>

Azrokman Yahoo <azrokman@yahoo.com>
To: "Brown, Pauline" <paulinebrown@blm.gov>

Wed, Aug 2, 2017 at 8:29 PM

Hi Pauline,

There was no court involved as we did all of our trust work , I.e. my Dad was the A survivor Trust and my 2 sisters and I were the B Decedents Trust. Upon my Dad's passing, both trusts were closed per my Folks Trust instructions and I took over as the Trustee (Executor) of their Trust since no Probate was required. The county is Yavapai and Tina gave me the instructions to filing at Yavapai County.

I am leaving for L.A. On Fri. morning (as I am now in Phx.) and returning on Wed the 9th.

Please let me know if I can answer any more questions, as all my documents are in Cherry (80 miles from here)

Sincerely,
Wayne

Sent from my iPad

[Quoted text hidden]

Brown, Pauline <paulinebrown@blm.gov>
To: Azrokman Yahoo <azrokman@yahoo.com>

Thu, Aug 3, 2017 at 6:49 AM

Good Morning Sir,

I will need the address for: WGK PROPERTIES LLC, and also the address for: THE MELLUZZO FAMILY TRUST. Our database currently has three different addresses for FRANK MELLUZZO, they are as follows: (1) 10609 N 8TH ST Phoenix, AZ; (2) 706 E PEORIA AVE Phoenix, AZ; and (3) 10980 W CHERRY CREEK RD Dewey, AZ. Did your father utilize all three addresses? If so, which address was his most recent address?

Please Advise,

[Quoted text hidden]

1
2
3
4
5
6
7
8
9
10
11
12
13
14
15
16
17
18
19
20
21
22
23
24
25
26
27
28

The Frank and Wanita Melluzzo Family Trust/Synopsis of Trust

cotrustee has been designated under any other provision of this trust instrument, Wayne Frank Melluzzo, son of settlors, shall be successor cotrustee with the surviving settlor-trustee. If the surviving settlor/trustee is unable or unwilling to continue as cotrustee, then Wayne Frank Melluzzo shall act as sole trustee. If Wayne Frank Melluzzo is otherwise unable or unwilling to act as trustee, then Kay Ann Melluzzo Eberle shall act as trustee.

7.3. Successor Trustees. If the office of trustee becomes vacant by reason of death, incapacity, or any other reason, and no successor trustee or cotrustees have been designated under any other provision of this trust instrument, a new trustee or cotrustee shall be appointed by the court.

7.4. Definition of Trustee. Reference in this instrument to "the trustee" shall be deemed a reference to whoever is serving as trustee or cotrustees, and shall include alternate or successor trustees or cotrustees, unless the context requires otherwise.

7.5. Removal and Replacement of Trustee. While both settlors are alive, the settlors shall have the power, at any time and for any reason, with or without cause, to remove any trustee acting under this instrument, and notwithstanding any other provision of this instrument, designate another trustee to replace the removed trustee. Removal shall be effected by giving a written notice of removal to the trustee to be removed and to the designated



AAAC 72229

rown, Pauline <paulinebrown@blm.gov>

Address Verification

3 messages

Brown, Pauline <paulinebrown@blm.gov>
To: Wayne Melluzzo <azrokman@yahoo.com>

Thu, Aug 3, 2017 at 7:34 AM

Wayne,

Our customer database shows an address for Wayne and Wanita Melluzzo at: 10609 N 8TH ST, PHOENIX, AZ 85020-5815. Is this still your current address? If not, please update your address with the BLM.

Thank you kindly,

--
PAULINE BROWN
LAND LAW EXAMINER
BUREAU OF LAND MANAGEMENT
ARIZONA STATE OFFICE
ONE NORTH CENTRAL AVE, STE 800
PHOENIX, AZ 85004-4427
OFFICE: (602) 417-9360
FAX: (602) 417-9490
paulinebrown@blm.gov
www.blm.gov/az
https://www.facebook.com/BLMArizona

Azrokman Yahoo <azrokman@yahoo.com>
To: "Brown, Pauline" <paulinebrown@blm.gov>

Thu, Aug 3, 2017 at 8:58 AM

Good morning Pauline,
I am so sorry for all the confusion with all of my Dad's mess as I am trying to clear up some 92 years of poor book keeping !!
All of the current addresses for every claim and Mary and my trust is: 1600 N. Cherry Hills Ln., Dewey, AZ. 86327 . I believe that Tina has this on file, but upon my return next week, I will make sure and if need, make the appropriate changes.
Sorry for the confusion.

Wayne

Sent from my iPad
[Quoted text hidden]

Brown, Pauline <paulinebrown@blm.gov>
To: Azrokman Yahoo <azrokman@yahoo.com>

Thu, Aug 3, 2017 at 10:03 AM

Thank you and enjoy your trip.

On Thu, Aug 3, 2017 at 8:58 AM, Azrokman Yahoo <azrokman@yahoo.com> wrote:
Good morning Pauline,
I am so sorry for all the confusion with all of my Dad's mess as I am trying to clear up some 92 years of poor book keeping !!
All of the current addresses for every claim and Mary and my trust is: 1600 N. Cherry Hills Ln., Dewey, AZ. 86327 . I believe that Tina has this on file, but upon my return next week, I will make sure and if need, make the appropriate changes.
Sorry for the confusion.

--
PAULINE BROWN
LAND LAW EXAMINER

BUREAU OF LAND MANAGEMENT
ARIZONA STATE OFFICE
ONE NORTH CENTRAL AVE, STE 800
PHOENIX, AZ 85004-4427
OFFICE: (602) 417-9360
FAX: (602) 417-9490
paulinebrown@blm.gov
www.blm.gov/az
<https://www.facebook.com/BLMArizona>

**DEPARTMENT OF THE INTERIOR
BUREAU OF LAND MANAGEMENT
MINING CLAIMS**

**MC Customer Information - With Serial No. and Claim Name
ACTIVE CLAIMS**

Admin State: AZ

Geo State: AZ

MELLUZZO FRANK
1600 N CHERRY HILLS LN
DEWEY, AZ 86327-7438

CUSTOMER ID: 48589

<u>Serial No.</u>	<u>Claim Name/Number</u>	<u>Lead Serial No.</u>	<u>Disposition</u>
AMC341087	SUNNY BROOK	AMC341087	ACTIVE
AMC341088	CLINKER	AMC341087	ACTIVE
AMC341089	EL TORO	AMC341087	ACTIVE
AMC367879	SUNBURST #7	AMC367879	ACTIVE
AMC370620	LION	AMC370620	ACTIVE
AMC371732	LION CUB 1&2	AMC371732	ACTIVE
AMC72249	BOOM CLAIM	AMC72229	ACTIVE
AMC72250	DUPLEX CLAIM	AMC72229	ACTIVE
AMC72251	GOLD SHAD CLAIM	AMC72229	ACTIVE
AMC72253	ALICE CLAIM	AMC72229	ACTIVE
AMC72700	GLORY ANA #1	AMC72700	ACTIVE
AMC72702	GLORY ANA #3	AMC72700	ACTIVE
AMC72708	LA DORA #4	AMC72700	ACTIVE
AMC72709	SUZANE #1	AMC72700	ACTIVE
AMC72723	GOLD BULLION MIL SIT	AMC72700	ACTIVE
AMC72724	GOLD BULLION MIL SIT	AMC72700	ACTIVE
AMC72731	JUNIPER	AMC72700	ACTIVE
AMC72751	FOWLER'S WATERGATE	AMC72700	ACTIVE
AMC72756	GOLD HOLE	AMC72700	ACTIVE

Number of ACTIVE cases: 19



Brown, Pauline <paulinebrown@blm.gov>

Receipt #3908433

1 message

Brown, Pauline <paulinebrown@blm.gov>

Wed, Sep 27, 2017 at 1:08 PM

To: Amy Thrower <athrower@blm.gov>

Amy,

I am going to earn the money (\$190) now for the Melluzzo QCD.

--

PAULINE BROWN
LAND LAW EXAMINER

CBS Export Results Report

Include Resolved Records

Record Status

- Error Records (E/M/I)
- Accepted Records (A/W)
- "On Hold" Records (H)
- All Records (for s/n or receipt nr)
- Exported, No Results From CBS
- New (not yet exported)

Printable Format (legal/landscape)

Search Criteria

Enter export Date (mm/dd/yyyy)

Serial Number match (optional)

Receipt Nr (optional)

Export Nr (exclusive)

LR2000 User (defaults to login)

Responsible Area (Errors Only)

- User (U,X)
- Programmer (P,X)
- All (U,P,X)

[User Guide](#)

Resend?	Export Nr	A/D	Serial Nr	Multi	Code	\$ Amount	Remarks	Receipt Nr	LR2000 User	#Msg	Resolved?	OK	Stat1	Area	CBS Msg 1	Stat2	Area	Msg 2	CBS 392 ID	392 S Amt	Action Update Date	Resend	Resend Orig	Export Date
<input type="checkbox"/>	6028478	A	AMC72249		398	10.00	\$10;396	3908433	PAULINEB										2440133	190.00	9/27/2017 14:09			
<input type="checkbox"/>	6028479	A	AMC72250		398	10.00	\$10;396	3908433	PAULINEB										2440133	190.00	9/27/2017 14:09			
<input type="checkbox"/>	6028480	A	AMC72251		398	10.00	\$10;396	3908433	PAULINEB										2440133	190.00	9/27/2017 14:09			
<input type="checkbox"/>	6028481	A	AMC72253		398	10.00	\$10;396	3908433	PAULINEB										2440133	190.00	9/27/2017 14:10			
<input type="checkbox"/>	6028482	A	AMC72700		398	10.00	\$10;396	3908433	PAULINEB										2440133	190.00	9/27/2017 14:11			
<input type="checkbox"/>	6028483	A	AMC72702		398	10.00	\$10;396	3908433	PAULINEB										2440133	190.00	9/27/2017 14:11			
<input type="checkbox"/>	6028484	A	AMC72708		398	10.00	\$10;396	3908433	PAULINEB										2440133	190.00	9/27/2017 14:12			
<input type="checkbox"/>	6028485	A	AMC72709		398	10.00	\$10;396	3908433	PAULINEB										2440133	190.00	9/27/2017 14:12			
<input type="checkbox"/>	6028486	A	AMC72723		398	10.00	\$10;396	3908433	PAULINEB										2440133	190.00	9/27/2017 14:14			
<input type="checkbox"/>	6028487	A	AMC72724		398	10.00	\$10;396	3908433	PAULINEB										2440133	190.00	9/27/2017 14:14			
<input type="checkbox"/>	6028489	A	AMC72731		398	10.00	\$10;396	3908433	PAULINEB										2440133	190.00	9/27/2017 14:15			
<input type="checkbox"/>	6028490	A	AMC72751		398	10.00	\$10;396	3908433	PAULINEB										2440133	190.00	9/27/2017 14:16			
<input type="checkbox"/>	6028491	A	AMC72756		398	10.00	\$10;396	3908433	PAULINEB										2440133	190.00	9/27/2017 14:17			
<input type="checkbox"/>	6028493	A	AMC341087		398	10.00	\$10;396	3908433	PAULINEB										2440133	190.00	9/27/2017 14:18			
<input type="checkbox"/>	6028494	A	AMC341088		398	10.00	\$10;396	3908433	PAULINEB										2440133	190.00	9/27/2017 14:18			
<input type="checkbox"/>	6028495	A	AMC341089		398	10.00	\$10;396	3908433	PAULINEB										2440133	190.00	9/27/2017 14:18			
<input type="checkbox"/>	6028496	A	AMC367879		398	10.00	\$10;396	3908433	PAULINEB										2440133	190.00	9/27/2017 14:18			
<input type="checkbox"/>	6028498	A	AMC370620		398	10.00	\$10;396	3908433	PAULINEB										2440133	190.00	9/27/2017 14:19			
<input type="checkbox"/>	6028500	A	AMC371732		398	10.00	\$10;396	3908433	PAULINEB										2440133	190.00	9/27/2017 14:20			



Brown, Pauline <paulinebrown@blm.gov>

Transfer from Frank Melluzzo

4 messages

Thrower, Amy <athrower@blm.gov>
To: Pauline Brown <paulinebrown@blm.gov>

Wed, Sep 27, 2017 at 9:48 AM

Hi Pauline,

There is \$190 for a transfer document from Frank Melluzzo that I believe you sent a letter on back at the beginning of August. Can this money be earned now? It is on receipt #3908433 and the AMC number on the receipt is AMC72700.

Thanks,

Amy

--

Amy Thrower

Supervisory Land Law Examiner
U.S. Department of the Interior
Bureau of Land Management (AZSO-920)
One North Central Ave Suite 800
Phoenix, AZ 85004
Athrower @blm.gov
602-417-9334

Brown, Pauline <paulinebrown@blm.gov>
To: "Thrower, Amy" <athrower@blm.gov>

Wed, Sep 27, 2017 at 10:28 AM

IF we did not receive a corrected QCD by 9/14/2017, then I can go ahead and earn the money as document not processed. Do you know if anything came in?

Pauline

Thrower, Amy <athrower@blm.gov>
To: "Brown, Pauline" <paulinebrown@blm.gov>

Wed, Sep 27, 2017 at 10:46 AM

I haven't seen anything. Did you check the transfer box?

[Quoted text hidden]

--

Amy Thrower

Supervisory Land Law Examiner
U.S. Department of the Interior
Bureau of Land Management (AZSO-920)
One North Central Ave Suite 800
Phoenix, AZ 85004
Athrower @blm.gov
602-417-9334

Brown, Pauline <paulinebrown@blm.gov>

Wed, Sep 27, 2017 at 11:16 AM




To: "Thrower, Amy" <athrower@blm.gov>

No corrected QCD in the transfer box from the Melluzzo group. I asked ReAnn too but she said she did not see anything from them. I'll go ahead and earn the money (AC398), if you don't mind.

[Quoted text hidden]

--

PAULINE BROWN
LAND LAW EXAMINER


SENDER: COMPLETE THIS SECTION	COMPLETE THIS SECTION ON DELIVERY																
<ul style="list-style-type: none"> Complete items 1, 2, and 3. Print your name and address on the reverse so that we can return the card to you. Attach this card to the back of the mailpiece, or on the front if space permits. 	<p>A. Signature  <input type="checkbox"/> Agent <input type="checkbox"/> Addressee</p> <p>B. Received by (Printed Name) Wayne Melluzzo</p> <p>C. Date of Delivery</p>																
<p>1. Article Addressed to:</p> <p>WAYNE F MELLUZZO 1600 N CHERRY HILLS LN DEWEY, AZ 86327-7438 AMC72229;72700;341087; 367879;370620;371732;</p>  <p>9590 9402 2003 6123 5665 83</p>	<p>D. Is delivery address different from item 1? <input type="checkbox"/> Yes If YES, enter delivery address below: <input type="checkbox"/> No</p>  <p>3. Service Type</p> <table border="0"> <tr> <td><input type="checkbox"/> Adult Signature</td> <td><input type="checkbox"/> Priority Mail Express®</td> </tr> <tr> <td><input type="checkbox"/> Adult Signature Restricted Delivery</td> <td><input type="checkbox"/> Registered Mail™</td> </tr> <tr> <td><input checked="" type="checkbox"/> Certified Mail®</td> <td><input type="checkbox"/> Registered Mail Restricted Delivery</td> </tr> <tr> <td><input type="checkbox"/> Certified Mail Restricted Delivery</td> <td><input checked="" type="checkbox"/> Return Receipt for Merchandise</td> </tr> <tr> <td><input type="checkbox"/> Collect on Delivery</td> <td><input checked="" type="checkbox"/> Signature Confirmation™</td> </tr> <tr> <td><input type="checkbox"/> Collect on Delivery Restricted Delivery</td> <td><input type="checkbox"/> Signature Confirmation Restricted Delivery</td> </tr> <tr> <td><input type="checkbox"/> Insured Mail</td> <td></td> </tr> <tr> <td><input type="checkbox"/> Insured Mail Restricted Delivery (over \$500)</td> <td></td> </tr> </table>	<input type="checkbox"/> Adult Signature	<input type="checkbox"/> Priority Mail Express®	<input type="checkbox"/> Adult Signature Restricted Delivery	<input type="checkbox"/> Registered Mail™	<input checked="" type="checkbox"/> Certified Mail®	<input type="checkbox"/> Registered Mail Restricted Delivery	<input type="checkbox"/> Certified Mail Restricted Delivery	<input checked="" type="checkbox"/> Return Receipt for Merchandise	<input type="checkbox"/> Collect on Delivery	<input checked="" type="checkbox"/> Signature Confirmation™	<input type="checkbox"/> Collect on Delivery Restricted Delivery	<input type="checkbox"/> Signature Confirmation Restricted Delivery	<input type="checkbox"/> Insured Mail		<input type="checkbox"/> Insured Mail Restricted Delivery (over \$500)	
<input type="checkbox"/> Adult Signature	<input type="checkbox"/> Priority Mail Express®																
<input type="checkbox"/> Adult Signature Restricted Delivery	<input type="checkbox"/> Registered Mail™																
<input checked="" type="checkbox"/> Certified Mail®	<input type="checkbox"/> Registered Mail Restricted Delivery																
<input type="checkbox"/> Certified Mail Restricted Delivery	<input checked="" type="checkbox"/> Return Receipt for Merchandise																
<input type="checkbox"/> Collect on Delivery	<input checked="" type="checkbox"/> Signature Confirmation™																
<input type="checkbox"/> Collect on Delivery Restricted Delivery	<input type="checkbox"/> Signature Confirmation Restricted Delivery																
<input type="checkbox"/> Insured Mail																	
<input type="checkbox"/> Insured Mail Restricted Delivery (over \$500)																	
<p>2. Article Number (Transfer from service label)</p> <p>7009 1410 0001 7124 1707</p>																	

PS Form 3811, July 2015 PSN 7530-02-000-9053 20 9-14-17 Domestic Return Receipt

USPS TRACKING#



9590 9402 2003 6123 5665 83




First-Class Mail
 Postage & Fees Paid
 USPS
 Permit No. G-10

United States
 Postal Service

Sender: Please print your name, address, and ZIP+4® in this box®

UNITED STATES
 DEPARTMENT OF THE INTERIOR
 Bureau of Land Management
 Arizona State Office
 One N. Central Avenue, Suite 800
 Phoenix, AZ 85004-4427



Brown
8/7/2017
ADman
8/8/17
4 8/9/17

In Reply Refer To:
3800 (9200) PB

August 9, 2017

AMC72229	AMC341087	AMC370620
AMC72700	AMC367879	AMC371732



CERTIFIED MAIL – RETURN RECEIPT REQUESTED No. 7009 1410 0001 7124 1707

NOTICE

WAYNE F MELLUZZO
1600 N CHERRY HILLS LN
DEWEY, AZ 86327-7438

:
:
:
:

This Decision Affects Those Claims
Shown in the Block Below.

AMC72249 BOOM CLAIM; AMC72250 DUPLEX CLAIM; AMC72251 GOLD SHAD CLAIM; AMC72253 ALICE CLAIM; AMC72700 GLORY ANA #1; AMC72702 GLORY ANA #3; AMC72708 LA DORA #4; AMC72709 SUZANE #1; AMC72723 GOLD BULLION MIL SIT; AMC72724 GOLD BULLION MIL SIT; AMC72731 JUNIPER; AMC72751 FOWLER'S WATERGATE; AMC72756 GOLD HOLE; AMC341087 SUNNY BROOK; AMC341088 CLINKER; AMC341089 EL TORO; AMC367879 SUNBURST #7; AMC370620 LION; AMC371732 LION CUB 1&2;
--

Transfers Not Processed

Two conveyance documents to transfer ownership of the nineteen mining claims listed above was received by the Bureau of Land Management (BLM) Arizona State Office on July 27, 2017, receipt #3908433. The transfers of ownership cannot be processed for the following reasons:

The quit claim deeds (QCD's) cannot be processed as filed. In the case of the death of a mining claim owner, in order to transfer ownership, the following documents are required: 1) copy of the death certificate; 2) proof that whomever signs the QCD has authority to sign on behalf of the deceased claimant (this can be a copy of the will or a document from probate court declaring the executor of the will or personal representative of the deceased); 3) a QCD signed by the authorized executor or personal representative and under the signature it should be noted in what capacity the person is signing (i.e., executor, personal representative, etc.); 4) Processing fee of \$10 per claim, per grantee; and 5) the address of each grantee. Since the claims are listed under Frank Melluzzo and were not part of the trust, the trust documents are not acceptable.

30th day from 8/15/17
is 9-14-17

Of the twelve claims that you wish to transfer to WGK Properties, LLC, Frank Melluzzo alone owns AMC72700, AMC72702, AMC72708 and AMC72709. Frank and one additional person own AMC72731, AMC367879, AMC370620 and AMC371732. Frank and two additional people own AMC72724. Frank and three additional people own AMC72723, AMC72751, and AMC72756.

Of the seven claims you wish to transfer to The Melluzzo Family Trust, Frank and one additional person own AMC72249. Frank and what appears to be a Company own AMC341087 through AMC341089. Frank and two additional people own AMC72250, AMC72251 and AMC72253.

If appropriate, please submit a corrected conveyance document, required documents, or additional fees, within 30 days of your receipt of this notice. If the required information is not received within the 30-day timeframe, no further action will be taken, and the BLM will retain the non-refundable processing fees submitted.

If additional information is required, please contact Pauline Brown at 602-417-9360. Please include your AMC serial number(s) on all correspondence.

/s/ Lucas Lucero

Lucas Lucero
Deputy State Director
Lands, Minerals and Energy Division

AZ9200:PBROWN:x9360:pb:MELLUZZO 'QCD'8/7/2017:CF

COPI



United States Department of the Interior



BUREAU OF LAND MANAGEMENT

Arizona State Office

One North Central Avenue, Suite 800

Phoenix, Arizona 85004-4427

www.blm.gov/az/

In Reply Refer To:
3800 (9200) PB

August 9, 2017

AMC72229	AMC341087	AMC370620
AMC72700	AMC367879	AMC371732

CERTIFIED MAIL – RETURN RECEIPT REQUESTED No. 7009 1410 0001 7124 1707

NOTICE

WAYNE F MELLUZZO : This Decision Affects Those Claims
 1600 N CHERRY HILLS LN : Shown in the Block Below.
 DEWEY, AZ 86327-7438 :

AMC72249 BOOM CLAIM; AMC72250 DUPLEX CLAIM; AMC72251 GOLD SHAD CLAIM;
 AMC72253 ALICE CLAIM; AMC72700 GLORY ANA #1; AMC72702 GLORY ANA #3;
 AMC72708 LA DORA #4; AMC72709 SUZANE #1; AMC72723 GOLD BULLION MIL SIT;
 AMC72724 GOLD BULLION MIL SIT; AMC72731 JUNIPER; AMC72751 FOWLER'S WATERGATE;
 AMC72756 GOLD HOLE; AMC341087 SUNNY BROOK; AMC341088 CLINKER; AMC341089 EL TORO;
 AMC367879 SUNBURST #7; AMC370620 LION; AMC371732 LION CUB 1&2;

Transfers Not Processed

Two conveyance documents to transfer ownership of the nineteen mining claims listed above was received by the Bureau of Land Management (BLM) Arizona State Office on July 27, 2017, receipt #3908433. The transfers of ownership cannot be processed for the following reasons:


The quit claim deeds (QCD's) cannot be processed as filed. In the case of the death of a mining claim owner, in order to transfer ownership, the following documents are required: 1) copy of the death certificate; 2) proof that whomever signs the QCD has authority to sign on behalf of the deceased claimant (this can be a copy of the will or a document from probate court declaring the executor of the will or personal representative of the deceased); 3) a QCD signed by the authorized executor or personal representative and under the signature it should be noted in what capacity the person is signing (i.e., executor, personal representative, etc.); 4) Processing fee of \$10 per claim, per grantee; and 5) the address of each grantee. Since the claims are listed under Frank Melluzzo and were not part of the trust, the trust documents are not acceptable.

Of the twelve claims that you wish to transfer to WGK Properties, LLC, Frank Melluzzo alone owns AMC72700, AMC72702, AMC72708 and AMC72709. Frank and one additional person own AMC72731, AMC367879, AMC370620 and AMC371732. Frank and two additional people own AMC72724. Frank and three additional people own AMC72723, AMC72751, and AMC72756.

Of the seven claims you wish to transfer to The Melluzzo Family Trust, Frank and one additional person own AMC72249. Frank and what appears to be a Company own AMC341087 through AMC341089. Frank and two additional people own AMC72250, AMC72251 and AMC72253.

If appropriate, please submit a corrected conveyance document, required documents, or additional fees, within 30 days of your receipt of this notice. If the required information is not received within the 30-day timeframe, no further action will be taken, and the BLM will retain the non-refundable processing fees submitted.

If additional information is required, please contact Pauline Brown at 602-417-9360. Please include your AMC serial number(s) on all correspondence.



Lucas Lucero
Deputy State Director
Lands, Minerals and Energy Division

DEPARTMENT OF THE INTERIOR
BUREAU OF LAND MANAGEMENT

MINING CLAIMS

MC Customer Information - With Serial No. and Required Maintenance Fee
ACTIVE CLAIMS

Admin State: AZ
Geo State: AZ

MELLUZZO FRANK
10609 N 8TH ST
PHOENIX, AZ 85020-5815

CUSTOMER ID: 48589

Serial No.	Claim Name/Number	Required MF	Casetype	Disposition
AMC72249	BOOM CLAIM	155.00	LODE CLAIM	ACTIVE
AMC72250	DUPLEX CLAIM	155.00	LODE CLAIM	ACTIVE
AMC72251	GOLD SHAD CLAIM	155.00	LODE CLAIM	ACTIVE
AMC72253	ALICE CLAIM	155.00	LODE CLAIM	ACTIVE
AMC72700	GLORY ANA #1	155.00	LODE CLAIM	ACTIVE
AMC72702	GLORY ANA #3	155.00	LODE CLAIM	ACTIVE
AMC72708	LA DORA #4	155.00	LODE CLAIM	ACTIVE
AMC72709	SUZANE #1	155.00	LODE CLAIM	ACTIVE
AMC72723	GOLD BULLION MIL SIT	155.00	MILLSITE CLAIM	ACTIVE
AMC72724	GOLD BULLION MIL SIT	155.00	MILLSITE CLAIM	ACTIVE
AMC72731	JUNIPER	155.00	LODE CLAIM	ACTIVE
AMC72751	FOWLER'S WATERGATE	155.00	LODE CLAIM	ACTIVE
AMC72756	GOLD HOLE	155.00	LODE CLAIM	ACTIVE
Total Required Fee		2,015.00		

*TRANS TO:
THE MELLUZZO FAMILY TRUST*

*TRANS TO:
WGK PROPERTIES, LLC*

Number of ACTIVE cases: 13

MELLUZZO FRANK
10980 W CHERRY CREEK RD
DEWEY, AZ 86327-7338

CUSTOMER ID: 48594

Serial No.	Claim Name/Number	Required MF	Casetype	Disposition
AMC341087	SUNNY BROOK	155.00	LODE CLAIM	ACTIVE
AMC341088	CLINKER	155.00	LODE CLAIM	ACTIVE
AMC341089	EL TORO	155.00	LODE CLAIM	ACTIVE
AMC367879	SUNBURST #7	310.00	PLACER CLAIM	ACTIVE
AMC370620	LION	155.00	LODE CLAIM	ACTIVE
AMC371732	LION CUB 1&2	310.00	PLACER CLAIM	ACTIVE
Total Required Fee		1,240.00		

*TRANS TO:
THE MELLUZZO FAMILY TRUST*

*TRANS TO:
WGK PROPERTIES, LLC*

Number of ACTIVE cases: 6

NOTICE!!

These documents have been scanned!

Do not place un-scanned documents beneath this notice!

Do not remove this notice from this file!

GPO Jacket No. 560-102
Print Order 61540
Rise Business Services, LLC
Job=AZ15 5/30/2019



Box Number= AZ15104



Claim Begin-End: AMC371732-AMC371732

4 Annual Filings



AZ15104-4

AMC371533-AMC371978

DEPARTMENT OF THE INTERIOR
BUREAU OF LAND MANAGEMENT
MINING CLAIMS

Run Date/Time: 9/11/2018

MC Maintenance Fees Paid Through the BLM Pay Portal
(by Date Paid)

Page 99 Of 723

CBS Receipt: 4242185

Printed For Lead File # **AMC371732**

Agency Tracking ID: 1534967602

Assessment Year: 2019

Paid On: 8/22/2018

Number of BLM Serial Nr: 12

Total Amount Paid: \$2,170.00

Claim Name	BLM Serial No	Lead File No	Amount Paid
BOOM CLAIM	AMC72249	AMC72229	\$155.00
DUPLEX CLAIM	AMC72250	AMC72229	\$155.00
GOLD SHAD CLAIM	AMC72251	AMC72229	\$155.00
ALICE CLAIM	AMC72253	AMC72229	\$155.00
JUNIPER	AMC72731	AMC72700	\$155.00
GOLD HOLE	AMC72756	AMC72700	\$155.00
SUNNY BROOK	AMC341087	AMC341087	\$155.00
CLINKER	AMC341088	AMC341087	\$155.00
EL TORO	AMC341089	AMC341087	\$155.00
SUNBURST #7	AMC367879	AMC367879	\$310.00
LION	AMC370620	AMC370620	\$155.00
LION CUB 1&2	AMC371732	AMC371732	\$310.00

United States Department of the Interior

Bureau of Land Management
 BUSINESS & SUPPORT SVCS DIV
 ONE N CENTRAL AVE SUITE 800
 PHOENIX, AZ 85004 -4427
 Phone: 602-417-9200

Receipt

No: 4242185

Transaction #: 4357615	
Date of Transaction: 08/22/2018	
CUSTOMER:	
WGK PROPERTIES, LLC 1600 N. CHERRY HILLS LN. DEWEY, AZ 86327 US	

LINE #	QTY	DESCRIPTION	REMARKS	UNIT PRICE	TOTAL
1	1.00	LOCATABLE MINERALS / MINING CLAIMS- NOT NEW-UNADJUD, ONE AUTH NO. ONLY / MINING CLAIM MONEY RECEIVED CASES: AMC341087/\$2170.00		- n/a -	2170.00
TOTAL:					\$2,170.00

PAYMENT INFORMATION			
NOTE: Items will appear on credit card statement as "BLM O Mining Claim".			
1	AMOUNT:	2170.00	POSTMARKED: N/A
	TYPE:	CREDIT CARD	RECEIVED: 08/22/2018
	NAME:	WGK PROPERTIES, LLC 1600 N. CHERRY HILLS LN. DEWEY AZ 86327 US	
	CARD NO:	XXXXXXXXXXXX8534	AUTH CODE: 059967
	NAME ON CARD:	WGK PROPERTIES, LLC	
	SIGNATURE:		

REMARKS

This receipt was generated by the automated BLM Collections and Billing System and is a paper representation of a portion of the official electronic record contained therein.

UNITED STATES
DEPARTMENT OF THE INTERIOR
BUREAU OF LAND MANAGEMENT
**MAINTENANCE FEE PAYMENT FORM
FOR PLACER MINING CLAIMS**

341087
72229
370620

72700
367879
371732

Remitter Name: Frank Melluzzo
Mailing Address: 11600 N. Cherry Hills Ln
City, State, Zip: Dewey, AZ 86327

Check here if this is a change of address. *ALREADY CHANGED IN CR 2008 Rana*

FOR COUNTY RECORDER'S USE

No. of claims 10
Total due BLM \$ 1550.00

- The maintenance fee may be paid by cash, check, money order, Bureau of Land Management (BLM) Declining Deposit Account, or credit card (VISA, American Express, Discover, or MasterCard). Payments must be remitted to the BLM State Office where your claim or site is recorded and received on or before September 1. If the payment is mailed, the envelope must be postmarked by a bona fide delivery service on or before September 1 and received at the proper BLM State Office within 15 calendar days after the due date. Payments may also be made by telephone using a credit card. A complete listing of BLM State Offices with their addresses and phone numbers can be found at <http://www.blm.gov>.
- The maintenance fee for the following claim(s) applies to the assessment year 2017

CLAIM NAME	BLM SERIAL NO.	ACRES IN CLAIM	PAYMENT DUE TO THE BLM (See Instructions on Page 2)
SUNNY brook	341087	20	
CLinker	341088	20	
EL TORO	341089	20	
BOOM	72249	20	
DUPLEX	72250	20	
Gold Shad	72251	20	
Alice	72253	20	
LION	370620	20	
JUNIPER	72731	20	
Gold Hole	72756	20	

RECEIVED
STATE OFFICE
PHOENIX, ARIZONA
2011 AUG 30 A 10:31

Use a separate sheet for additional claim names, serial numbers, and claimant names and addresses.

(Continued on page 2)

3965683

ENTERED
AUG 31 2017
BY: Rana

UNITED STATES
DEPARTMENT OF THE INTERIOR
BUREAU OF LAND MANAGEMENT
**MAINTENANCE FEE PAYMENT FORM
FOR PLACER MINING CLAIMS**

Remitter Name: FRANK Melluzzo
 Mailing Address: 1600 N. Cherry Hills Ln
 City, State, Zip: Dewey, AZ 86327

Check here if this is a change of address.

FOR COUNTY RECORDER'S USE

No. of claims 4
 Total due BLM \$ 620

- The maintenance fee may be paid by cash, check, money order, Bureau of Land Management (BLM) Declining Deposit Account, or credit card (VISA, American Express, Discover, or MasterCard). Payments must be remitted to the BLM State Office where your claim or site is recorded and received on or before September 1. If the payment is mailed, the envelope must be postmarked by a bona fide delivery service on or before September 1 and received at the proper BLM State Office within 15 calendar days after the due date. Payments may also be made by telephone using a credit card. A complete listing of BLM State Offices with their addresses and phone numbers can be found at <http://www.blm.gov>.
- The maintenance fee for the following claim(s) applies to the assessment year 2017.

CLAIM NAME	BLM SERIAL NO.	ACRES IN CLAIM	PAYMENT DUE TO THE BLM (See Instructions on Page 2)
SUNBURST 7	367879	40	
LION Cub 1 & 2	371732	40	

RECEIVED
 STATE OFFICE
 2017 AUG 30 A 10:31
 PHOENIX, ARIZONA

Use a separate sheet for additional claim names, serial numbers, and claimant names and addresses.

UNITED STATES
DEPARTMENT OF THE INTERIOR
BUREAU OF LAND MANAGEMENT
**MAINTENANCE FEE PAYMENT FORM FOR
LODE CLAIMS, MILL SITES, AND TUNNEL SITES**

Remitter Name: Frank Melluzzo
 Mailing Address: 1600 N. Cherry Hills Ln
 City, State, Zip: Dewey, AZ 86327

Check here if this is a change of address.

FOR COUNTY RECORDER'S USE

No. of claims/sites 4
 x \$155 per claim/site
 Total due BLM \$⁰ 620

- The maintenance fee may be paid by cash, check, money order, Bureau of Land Management (BLM) Declining Deposit Account, or credit card (VISA, American Express, Discover, or MasterCard). Payments must be remitted to the BLM State Office where your claim or site is recorded and received on or before September 1. If the payment is mailed, the envelope must be postmarked by a bona fide delivery service on or before September 1 and received at the proper BLM State Office within 15 calendar days after the due date. Payments may also be made by telephone using a credit card. A complete listing of BLM State Offices with their addresses and phone numbers can be found at <http://www.blm.gov>.
- The maintenance fee for the following claim(s)/site(s) applies to the assessment year 2017.

CLAIM/SITE NAME	BLM SERIAL NO.
<u>GLORYANNA #1</u>	<u>72700</u>
<u>GLORYANNA #3</u>	<u>72702</u>
<u>WADONA #4</u>	<u>72708</u>
<u>SUZANNE #1</u>	<u>72709</u>

RECEIVED
 STATE OFFICE
 2017 AUG 30 A 10:31
 PHOENIX, ARIZONA

Use a separate sheet for additional claim/site names, serial numbers, and claimant names and addresses.

United States Department of the Interior
Bureau of Land Management
 DIV OF LANDS, MINRLS & ENERGY
 ONE N CENTRAL AVE
 PHOENIX, AZ 85004 -4427
 Phone: 602-417-9200

Receipt

No: 3965683

Transaction #: 4075564	
Date of Transaction: 08/30/2017	
CUSTOMER:	
FRANK MELLUZZO 1600 N CHERRY HILLS LN DEWEY, AZ 86327-7438 US	

LINE #	QTY	DESCRIPTION	REMARKS	UNIT PRICE	TOTAL
1	1.00	LOCATABLE MINERALS / MINING CLAIMS- NOT NEW-UNADJUD, ONE AUTH NO. ONLY / MINING CLAIM MONEY RECEIVED CASES: AMC341087/\$2790.00	MAINT 2018/18	- n/a -	2790.00
TOTAL:					\$2,790.00

PAYMENT INFORMATION			
NOTE: Items will appear on credit card statement as "Bureau of Land Mgmt CO".			
1	AMOUNT:	2790.00	POSTMARKED: N/A
	TYPE:	CREDIT CARD	RECEIVED: 08/30/2017
	NAME:	MELLUZZO, FRANK 1600 N CHERRY HILLS LN DEWEY AZ 86327-7438 US	
	CARD NO:	XXXXXXXXXXXX8534	AUTH CODE: 095242
	NAME ON CARD:	FRANK MELLUZZO	
	EXPIRES:	05/2021	
	SIGNATURE:		

REMARKS

This receipt was generated by the automated BLM Collections and Billing System and is a paper representation of a portion of the official electronic record contained therein.

Run Date: 09/09/16

Run Time: 05:54 AM

**DEPARTMENT OF THE INTERIOR
BUREAU OF LAND MANAGEMENT
MINING CLAIMS**

MC Maintenance Fees Paid Through the BLM Pay Portal

CBS Receipt: 3639992

Printed For Lead File # **AMC371732**

Agency Tracking ID: 1472088560

Assessment Year: 2017

Number of BLM Serial Nr: 19

Paid On: 08/24/2016

Total Amount Paid: \$3,255.00

Claim Name	BLM Serial No	Lead File No	Amount Paid
SUNNY BROOK	AMC341087	AMC341087	\$155.00
CLINKER	AMC341088	AMC341087	\$155.00
EL TORO	AMC341089	AMC341087	\$155.00
SUNBURST #7	AMC367879	AMC367879	\$310.00
LION	AMC370620	AMC370620	\$155.00
LION CUB 1&2	AMC371732	AMC371732	\$310.00
BOOM CLAIM	AMC72249	AMC72229	\$155.00
DUPLEX CLAIM	AMC72250	AMC72229	\$155.00
GOLD SHAD CLAIM	AMC72251	AMC72229	\$155.00
ALICE CLAIM	AMC72253	AMC72229	\$155.00
GLORY ANA #1	AMC72700	AMC72700	\$155.00
GLORY ANA #3	AMC72702	AMC72700	\$155.00
LA DORA #4	AMC72708	AMC72700	\$155.00
SUZANE #1	AMC72709	AMC72700	\$155.00
GOLD BULLION MIL SIT	AMC72723	AMC72700	\$155.00
GOLD BULLION MIL SIT	AMC72724	AMC72700	\$155.00
JUNIPER	AMC72731	AMC72700	\$155.00
FOWLER'S WATERGATE	AMC72751	AMC72700	\$155.00
GOLD HOLE	AMC72756	AMC72700	\$155.00

United States Department of the Interior
Bureau of Land Management
 BUSINESS & SUPPORT SVCS DIV
 ONE N CENTRAL AVE SUITE 800
 PHOENIX, AZ 85004 -4427
 Phone: (602) 417-9200

Receipt

No: 3639992

Transaction #: 3743924	
Date of Transaction: 08/24/2016	
CUSTOMER:	
FRANK MELLUZZO 1600 N. CHERRY HILLS LN. DEWEY, AZ 86327 US	

LINE #	QTY	DESCRIPTION	REMARKS	UNIT PRICE	TOTAL
1	1.00	LOCATABLE MINERALS / MINING CLAIMS- NOT NEW-UNADJUD, ONE AUTH NO. ONLY / MINING CLAIM MONEY RECEIVED CASES: AMC72756/\$3255.00		- n/a -	3255.00
TOTAL:					\$3,255.00

PAYMENT INFORMATION			
NOTE: Items will appear on credit card statement as "BLM O Mining Claim".			
1	AMOUNT:	3255.00	POSTMARKED: N/A
	TYPE:	CREDIT CARD	RECEIVED: 08/24/2016
	NAME:	FRANK MELLUZZO 1600 N. CHERRY HILLS LN. DEWEY AZ 86327 US	
	CARD NO:	XXXXXXXXXXXX2704	AUTH CODE: 03401B
	NAME ON CARD:	FRANK MELLUZZO	
	EXPIRES:	12/2018	
	SIGNATURE:		

REMARKS

This receipt was generated by the automated BLM Collections and Billing System and is a paper representation of a portion of the official electronic record contained therein.

Run Date: 09/08/15

Run Time: 09:20 AM

**DEPARTMENT OF THE INTERIOR
BUREAU OF LAND MANAGEMENT
MINING CLAIMS**

MC Maintenance Fees Paid Through the BLM Pay Portal

CBS Receipt: 3379132

Printed For Lead File # AMC371732

Agency Tracking ID: 1440699441

Assessment Year: 2016

Number of BLM Serial Nr: 19

Paid On: 08/27/2015

Total Amount Paid: \$3,255.00

Claim Name	BLM Serial No	Lead File No	Amount Paid
SUNNY BROOK	AMC341087	AMC341087	\$155.00
CLINKER	AMC341088	AMC341087	\$155.00
EL TORO	AMC341089	AMC341087	\$155.00
SUNBURST #7	AMC367879	AMC367879	\$310.00
LION	AMC370620	AMC370620	\$155.00
LION CUB 1&2	AMC371732	AMC371732	\$310.00
BOOM CLAIM	AMC72249	AMC72229	\$155.00
DUPLEX CLAIM	AMC72250	AMC72229	\$155.00
GOLD SHAD CLAIM	AMC72251	AMC72229	\$155.00
ALICE CLAIM	AMC72253	AMC72229	\$155.00
GLORY ANA #1	AMC72700	AMC72700	\$155.00
GLORY ANA #3	AMC72702	AMC72700	\$155.00
LA DORA #4	AMC72708	AMC72700	\$155.00
SUZANE #1	AMC72709	AMC72700	\$155.00
GOLD BULLION MIL SIT	AMC72723	AMC72700	\$155.00
GOLD BULLION MIL SIT	AMC72724	AMC72700	\$155.00
JUNIPER	AMC72731	AMC72700	\$155.00
FOWLER'S WATERGATE	AMC72751	AMC72700	\$155.00
GOLD HOLE	AMC72756	AMC72700	\$155.00

United States Department of the Interior
Bureau of Land Management
 BUSINESS & SUPPORT SVCS DIV
 ONE N CENTRAL AVE SUITE 800
 PHOENIX, AZ 85004 -4427
 Phone: (602) 417-9200

Receipt

No: 3379132

Transaction #: 3477389	
Date of Transaction: 08/27/2015	
CUSTOMER:	
FRANK MELLUZZO 1600 N. CHERRY HILLS LN. DEWEY, AZ 86327 US	

LINE #	QTY	DESCRIPTION	REMARKS	UNIT PRICE	TOTAL
1	1.00	LOCATABLE MINERALS / MINING CLAIMS- NOT NEW-UNADJUD, ONE AUTH NO. ONLY / MINING CLAIM MONEY RECEIVED CASES: AMC72253/\$3255.00		- n/a -	3255.00
TOTAL:					\$3,255.00

PAYMENT INFORMATION				
NOTE: Items will appear on credit card statement as "BLM O Mining Claim".				
1	AMOUNT:	3255.00	POSTMARKED:	N/A
	TYPE:	CREDIT CARD	RECEIVED:	08/27/2015
	NAME:	FRANK MELLUZZO 1600 N. CHERRY HILLS LN. DEWEY AZ 86327 US		
	CARD NO:	XXXXXXXXXXXX2704	AUTH CODE:	00235B
	NAME ON CARD:	FRANK MELLUZZO		
	EXPIRES:	12/2015		
	SIGNATURE:			

REMARKS

This receipt was generated by the automated BLM Collections and Billing System and is a paper representation of a portion of the official electronic record contained therein.

UNITED STATES
DEPARTMENT OF THE INTERIOR
BUREAU OF LAND MANAGEMENT
**MAINTENANCE FEE PAYMENT FORM FOR
LODE CLAIMS, MILL SITES, AND TUNNEL SITES**

367879
371732
72700

Remitter Name: Frank Melluzzo
Mailing Address: 10980 W. Cherry Creek Rd
City, State, Zip: Dewey, AZ 86327

Check here if this is a change of address.

RECEIVED
BLM AZ STATE OFFICE
2014 AUG 28 A 9:26
PHOENIX, ARIZONA

FOR COUNTY RECORDER'S USE

No. of claims/sites 3
x \$155 per claim/site
Total due BLM \$ 465


\$1,085

- The maintenance fee may be paid by cash, check, money order, Bureau of Land Management (BLM) Declining Deposit Account, or credit card (VISA, American Express, Discover, or MasterCard). Payments must be remitted to the BLM State Office where your claim or site is recorded and received on or before September 1. If the payment is mailed, the envelope must be postmarked by a bona fide delivery service on or before September 1 and received at the proper BLM State Office within 15 calendar days after the due date. Payments may also be made by telephone using a credit card. A complete listing of BLM State Offices with their addresses and phone numbers can be found at <http://www.blm.gov>.
- The maintenance fee for the following claim(s)/site(s) applies to the assessment year 2015.

CLAIM/SITE NAME	BLM SERIAL NO.
Gold Hole	72756
Gold Bullion Mill Site	72723
Gold Bullion Mill Site	72724

Use a separate sheet for additional claim/site names, serial numbers, and claimant names and addresses.

(Continued on page 2)



RECEIPT # 3115244

UNITED STATES
DEPARTMENT OF THE INTERIOR
BUREAU OF LAND MANAGEMENT
**MAINTENANCE FEE PAYMENT FORM
FOR PLACER MINING CLAIMS**

Remitter Name: Frank Melluzzo

Mailing Address: 10980 W. Cherry Creek Rd

City, State, Zip: Dewey, AZ 86327

Check here if this is a change of address.

RECEIVED
BLM AZ STATE OFFICE
2014 AUG 28 A 2p
PHOENIX, ARIZONA
FOR COUNTY RECORDER USE

No. of claims 4
Total due BLM \$ 620.00

- The maintenance fee may be paid by cash, check, money order, Bureau of Land Management (BLM) Declining Deposit Account, or credit card (VISA, American Express, Discover, or MasterCard). Payments must be remitted to the BLM State Office where your claim or site is recorded and received on or before September 1. If the payment is mailed, the envelope must be postmarked by a bona fide delivery service on or before September 1 and received at the proper BLM State Office within 15 calendar days after the due date. Payments may also be made by telephone using a credit card. A complete listing of BLM State Offices with their addresses and phone numbers can be found at <http://www.blm.gov>.
- The maintenance fee for the following claim(s) applies to the assessment year 2015.

CLAIM NAME	BLM SERIAL NO.	ACRES IN CLAIM	PAYMENT DUE TO THE BLM (See Instructions on Page 2)
Sunburst 7	367879	40	\$310.00
Lion Cub 1 & 2	371732	40	\$310.00

Use a separate sheet for additional claim names, serial numbers, and claimant names and addresses.

UNITED STATES
DEPARTMENT OF THE INTERIOR
BUREAU OF LAND MANAGEMENT
**MAINTENANCE FEE PAYMENT FORM FOR
LODE CLAIMS, MILL SITES, AND TUNNEL SITES**

Remitter Name: Frank Melluzzo
 Mailing Address: 10980 W. Cherry Creek Rd
 City, State, Zip: Dewey, AZ 86327

Check here if this is a change of address.

RECEIVED
BLM AZ STATE OFFICE
2014 AUG 28 A 9:2
PHOENIX, ARIZONA
FOR COUNTY RECORDER'S USE

No. of claims/sites 4
 x \$155 per claim/site
 Total due BLM \$ 620

- The maintenance fee may be paid by cash, check, money order, Bureau of Land Management (BLM) Declining Deposit Account, or credit card (VISA, American Express, Discover, or MasterCard). Payments must be remitted to the BLM State Office where your claim or site is recorded and received on or before September 1. If the payment is mailed, the envelope must be postmarked by a bona fide delivery service on or before September 1 and received at the proper BLM State Office within 15 calendar days after the due date. Payments may also be made by telephone using a credit card. A complete listing of BLM State Offices with their addresses and phone numbers can be found at <http://www.blm.gov>.
- The maintenance fee for the following claim(s)/site(s) applies to the assessment year 2015.

CLAIM/SITE NAME	BLM SERIAL NO.
Gloyanna #1	72700
Gloryanna #3	72702
LaDora #4	72708
Suzane #1	72709

Use a separate sheet for additional claim/site names, serial numbers, and claimant names and addresses.

United States Department of the Interior
Bureau of Land Management
 LANDS/RECREATION & PLANNING
 ONE N CENTRAL AVE
 PHOENIX, AZ 85004 -2203
 Phone: 602-417-9200

Receipt

No: 3115274

Transaction #: 3207008	
Date of Transaction: 08/28/2014	
CUSTOMER:	
FRANK MELLUZZO 10980 W CHERRY CREEK RD DEWEY, AZ 86327-7338 US	

LINE #	QTY	DESCRIPTION	REMARKS	UNIT PRICE	TOTAL
1	1.00	LOCATABLE MINERALS / MINING CLAIMS- NOT NEW-UNADJUD, ONE AUTH NO. ONLY / MINING CLAIM MONEY RECEIVED CASES: AMC72756/\$1705.00	MAINT 2015/7	- n/a -	1705.00
TOTAL:					\$1,705.00

PAYMENT INFORMATION			
1	AMOUNT:	1705.00	POSTMARKED: N/A
	TYPE:	CHECK	RECEIVED: 08/28/2014
	CHECK NO:	5026	
	NAME:	MELLUZZO, FRANK 10980 W CHERRY CREEK RD DEWEY AZ 86327-7338 US	

REMARKS

This receipt was generated by the automated BLM Collections and Billing System and is a paper representation of a portion of the official electronic record contained therein.

AMC 72700
 AMC 367879
 AMC 341087
 AMC 71152
 AMC 371732
 AMC 370620

MAINTENANCE FEE PAYMENT

BUREAU OF LAND MANAGEMENT
 222 N CENTRAL AVENUE
 PHOENIX, AZ 85004
 602-417-9200
 www.az.blm.gov

Mining Claim Maintenance Fee Payment of \$140 per claim/site is due on or before September 1, 20____, in lieu of assessment work for the upcoming assessment year beginning September 1 of the year noted above.

RECEIVED
 BLM AZ STATE OFFICE
 2013 AUG 21 P 2:00
 PHOENIX, ARIZONA
 BLM Date Stamp

LINE NO.	AMC NUMBER	CLAIM/SITE NAME	COUNTY RECORDER DATA (if available)	TWP	RNG	SEC
20 1	72700	GLORY AQUIA	B 129-P115			
20 2	72702	GLORY AQUIA 3	B 136-P563			
20 3	72708	LA DORA 4	B 129-P269			
20 4	72709	SUZANNE 1	B 144-P341			
5						
6						
7						
8						
9						
10						

ENTERED
 AUG 27 2013

BY: TS

List additional claims on the reverse side of this form.

Check here if this is a change of address.

CLAIMANT NAME: FRANK MELLOZZO
 ADDRESS: 10980 W CHERRY RD
 CITY: DEWEY STATE: AZ ZIP: 86327
 PHONE: 909-632-5528
 SIGNATURE: _____

No of Claims: 19 x \$140 = 2,660
 Check No: 4998 Init: TS
 Receipt No: 2861298
 FOR BLM USE ONLY

Claimant or agent must sign to record with the County.

**BIODIE MAINTENANCE FEE PAYMENT DUE ON OR BEFORE AUGUST 31, 2005
IN LIEU OF ASSESSMENT WORK FOR THE UPCOMING ASSESSMENT YEAR BEGINNING SEPTEMBER 1 OF THE YEAR NOTED ABOVE**

BUREAU OF LAND MANAGEMENT
ARIZONA STATE OFFICE

222 N. Central Av.
Phoenix, AZ. 85004-2205

286008, # 4998
21 @ \$140 = 2,940
COUNT: 1 INT: *MLC*
FOR OFFICIAL USE ONLY

THE CLAIMS ARE SITUATED IN YAVAPAI COUNTY, ARIZONA.

BLM SERIAL NUMBERS _____ NAMES OF CLAIMS OR SITES _____
A MC _____ THRU A MC _____
COUNTY BOOK/DOCKET _____, PAGE(S) OR FEE NO(S) _____
A MC _____ THRU A MC _____
COUNTY BOOK/DOCKET _____, PAGE(S) OR FEE NO(S) _____

(OR) IF NOT CONSECUTIVE NUMBERS LIST SEPARATELY BELOW:

BLM SERIAL NUMBERS	NAME OF CLAIMS/SITES	COUNTY BOOK/DOCKET & PAGE OR FEE NUMBER
20 A MC 72731	JUNIPER	D 128 P 288
20 A MC 72751	FOWLER'S WATER GATE	D 1388 P 2842
20 A MC 72756	GOLD HOKE	D 557 P 916
20 A MC 72723	GOLD BULLION M.S.	MS. D 927 P 850
20 A MC 72724	GOLD BULLION M.S.	MS D 796 P 082
40 A MC 367879	SUN BURST # 7	2-20acre Claims
A MC _____	_____	_____
A MC _____	_____	_____
A MC _____	_____	_____

CLAIMANT'S NAME: FRANK MELLUZZO
ADDRESS: 10980 W CHERRY CREEK RD CITY: DEWEY STATE: AZ

CHECK HERE IF THIS IS A CHANGE OF ADDRESS
PHONE: (929) 632 5528 ZIP: 86327

SIGNATURE: _____
TO RECORD WITH THE COUNTY, ONE CLAIMANT OR THE AGENT MUST SIGN

LIST ALL ADDITIONAL CHARGES ON REVERSE SIDE OF THIS FORM
FOR OFFICIAL USE ONLY
ENTERED INTO COMPUTER: _____ DATE: _____ DETAILS: _____ VIEWED: _____

RECEIVED
BLM STATE OFFICE
PHOENIX, ARIZONA
AUG 21 P 2:00

**TITLING MAINTENANCE FEE PAYMENT DUE ON OR BEFORE AUGUST 31, 2005
IN LIEU OF ASSESSMENT WORK FOR THE UPCOMING ASSESSMENT YEAR BEGINNING SEPTEMBER 1 OF THE YEAR NOTED ABOVE**

**BUREAU OF LAND MANAGEMENT
ARIZONA STATE OFFICE**

222 N. Central Ave.
Phoenix, AZ. 85004-2253

THE CLAIMS ARE SITUATED IN YAVAPAI COUNTY,
ARIZONA.

COUNTY: 1 STATE: 87A
FOR OFFICIAL USE ONLY

BLM SERIAL NUMBERS

NAMES OF CLAIMS OR SITES

A MC _____ THRU A MC _____

COUNTY BOOK/DOCKET _____ PAGE(S) OR FEE NO(S) _____

A MC _____ THRU A MC _____

COUNTY BOOK/DOCKET _____ PAGE(S) OR FEE NO(S) _____

(OR) IF NOT CONSECUTIVE NUMBERS LIST SEPARATELY BELOW:

BLM SERIAL NUMBERS	NAME OF CLAIMS/SITES	COUNTY BOOK/DOCKET & PAGE OR FEE NUMBER
20 A MC 341087	SUNNY BROOK	D3239 P380-81
20 A MC 341088	CLINKER	D3239 P382-83
20 A MC 341089	EL-TORO	D3239 P384-85
20 A MC 72249	BOOM	B617 P967
20 A MC 72250	DUPLEX	B617 P968
20 A MC 72251	GOLD-SHAD	B617 P970
20 A MC 72253	ALICE	B617 P966
40 A MC 371732	LION CUB 142	B4389 P417
20 A MC 370620	LION	B4361 P738

CLAIMANT'S NAME: FRANK MELLUZZO
ADDRESS: 10990 W. CHERRY CREEK RD CITY: DEWEY STATE: AZ

CHECK HERE IF THIS IS A CHANGE OF ADDRESS
PHONE: (623) 632-5528 FAX: 86327

SIGNATURE: _____
TO RECORD WITH THE COUNTY, ONE CLAIMANT OR THE AGENT MUST SIGN

LET ALL ADDITIONAL CHANGES ON REVERSE SIDE OF THIS FORM
FOR OFFICIAL USE ONLY

ENTERED INTO COMPUTER: _____ DATE _____ DETAILS _____ VERIFIED _____

RECEIVED
LAND STATE OFFICE
PHOENIX, ARIZONA
AUG 21 P 2:00

United States Department of the Interior
 Bureau of Land Management
 LANDS/RECREATION & PLANNING
 ONE N CENTRAL AVE
 PHOENIX, AZ 85004 -2203
 Phone: 602-417-9200

Receipt

No:

2861298

Transaction #: 2947170	
Date of Transaction: 08/21/2013	
CUSTOMER:	
FRANK MELLUZZO 10980 W CHERRY CREEK RD DEWEY, AZ 86327-7338 US	

LINE #	QTY	DESCRIPTION	REMARKS	UNIT PRICE	TOTAL
1	1.00	LOCATABLE MINERALS / MINING CLAIMS-NOT NEW-UNADJUD, ONE AUTH NO. ONLY / MINING CLAIM MONEY RECEIVED CASES: AMC72731/\$2940.00	MAINT 2014/19	- n/a -	2940.00
TOTAL:					\$2,940.00

PAYMENT INFORMATION					
1	AMOUNT:	2940.00	POSTMARKED:	N/A	
	TYPE:	CHECK	RECEIVED:	08/21/2013	
	CHECK NO:	4998			
	NAME:	MELLUZZO, FRANK 10980 W CHERRY CREEK RD DEWEY AZ 86327-7338 US			

REMARKS

This receipt was generated by the automated BLM Collections and Billing System and is a paper representation of a portion of the official electronic record contained therein.

371732
72229
72700
341087
367879
370620

MAINTENANCE FEE PAYMENT

Claimant Name: FRANK MELLUZZO
Address: 10980 W CHERRY CREEK RD
City: DEWEY State: AZ Zip: 86327
Telephone: 928-632-5528
E-mail address: _____
Signature: Frank Melluzzo

BLM Date Stamp	PHOENIX, ARIZONA	2012 AUG 21 A 11: 35	RECEIVED BLM AZ STATE OFFICE
----------------------	------------------	----------------------	---------------------------------

Check here if this is a change of address.

LINE NO.	AMC NUMBER	CLAIM/SITE NAME	COUNTY RECORDER DATA (If available)	TWP	RNG	SEC
1	72731	JUNIPER				
2	72751	SOWLER'S WATER GATE				
3	72756	GOLD HOLE				
4	72723	GOLD BULLION MS				
5	72724	GOLD BULLION MS				
6						
7						
8						
9						
10						

List additional claims on Form MCF114.

Bureau of Land Management
Arizona State Office
www.blm.gov/az/

No. of Claims: <u>19</u> x \$140 = <u>2,660</u>
Check No: <u>1305 ECC</u> Init: <u>JMC</u>
Receipt No.: <u>2436137</u>
For BLM Use Only

Form: MCF112
Revised July 2009

This form is available from the Arizona Department of Mines and Mineral Resources and may be reproduced.

2 40a placers

ENTERED IN COMPUTER
RE 9-4-12 (init)

balance = ~~\$280~~ pd 280 AT

MAINTENANCE FEE PAYMENT

Claimant Name: FRANK MELLUZZO
 Address: 1098 W CHERRY CREEK RD
 City: DEWEY State: AZ Zip: 86327
 Telephone: 928-632-5528
 E-mail address: _____
 Signature: Frank Melluzzo

RECEIVED
 BLM AZ STATE OFFICE
 2012 AUG 21 A 11:35
 PHOENIX, ARIZONA
 BLM
 Date
 Stamp

Check here if this is a change of address.

LINE NO.	AMC NUMBER	CLAIM/SITE NAME	COUNTY RECORDER DATA (If available)	TWP	RNG	SEC
1	72700	GLORY ANN #1				
2	72702	GLORY ANN #3				
3	72708	LA DORA 4				
4	72709	SUZANE 1				
5						
6						
7						
8						
9						
10						

List additional claims on Form MCF114.

Bureau of Land Management
 Arizona State Office
www.blm.gov/az/

No. of Claims: _____ x \$140 = _____
 Check No: _____ Init: _____
 Receipt No.: _____
For BLM Use Only

Form: MCF112
 Revised July 2009

MAINTENANCE FEE PAYMENT

Claimant Name: FRANK MELLUZZO
 Address: 10980 W. CHERRO CREEK RD
 City: DEWARY State: AZ Zip: 86327
 Telephone: 928-632-5528
 E-mail address: ~~_____~~
 Signature: *Frank Melluzzo*

Check here if this is a change of address.

RECEIVED
 BLM AZ STATE OFFICE
 2012 AUG 21 A 11:35
 PHOENIX, ARIZONA
 BLM
 Date
 Stamp

LINE NO.	AMC NUMBER	CLAIM/SITE NAME	COUNTY RECORDER DATA (If available)	TWP	RNG	SEC
1	341087	SUNNY BROOK				
2	341088	CHINKER				
3	341089	EL-TORO				
4	72249	BOOM				
5	72250	DUPLEX				
6	72251	GOLD-SHAD				
7	72253	ALICE				
400 8	367879	SUN BURST #7				
400 9	371732	LION CUB #2				
10	370620	LION				

List additional claims on Form MCF114.

No. of Claims: _____ x \$140 = _____
 Check No: _____ Init: _____
 Receipt No.: _____
For BLM Use Only

Bureau of Land Management
 Arizona State Office
 www.blm.gov/az/

Form: MCF112
 Revised July 2009

United States Department of the Interior
Bureau of Land Management
 LANDS/RECREATION & PLANNING
 ONE N CENTRAL AVE
 PHOENIX, AZ 85004 -2203
 Phone: 602-417-9200

Receipt

No: 2636137

Transaction #: 2716722	
Date of Transaction: 08/21/2012	
CUSTOMER:	
FRANK MELLUZZO 10980 W CHERRY CREEK RD DEWEY, AZ 86327-7338 US	

LINE #	QTY	DESCRIPTION	REMARKS	UNIT PRICE	TOTAL
1	1.00	LOCATABLE MINERALS / MINING CLAIMS-NOT NEW-UNADJUD, ONE AUTH NO. ONLY / MINING CLAIM MONEY RECEIVED CASES: AMC72731/\$2660.00	MAINT 2013/19	- n/a -	2660.00
TOTAL:					\$2,660.00

PAYMENT INFORMATION			
NOTE: Items will appear on credit card statement as "Bureau of Land Mgmt CO".			
1	AMOUNT:	2380.00	POSTMARKED: N/A
	TYPE:	CREDIT CARD	RECEIVED: 08/21/2012
	NAME:	MELLUZZO, FRANK 10980 W CHERRY CREEK RD DEWEY AZ 86327 US	
	CARD NO:	XXXXXXXXXXXX2009	AUTH CODE: 140223
	NAME ON CARD:	FRANK MELLUZZO	
	EXPIRES:	06/2013	
	SIGNATURE:		
	2	AMOUNT:	280.00
TYPE:		CHECK	RECEIVED: 08/21/2012
CHECK NO:		1205	
NAME:		BOWERS, JUDSON 401 S VISTA RD PAYSON AZ 85541 US	

REMARKS

This receipt was generated by the automated BLM Collections and Billing System and is a paper representation of a portion of the official electronic record contained therein.

UNITED STATES
DEPARTMENT OF THE INTERIOR
BUREAU OF LAND MANAGEMENT

CREDIT CARD PAYMENT
FOR MINING CLAIM MAINTENANCE FEE

NAME Frank Melluzzo
ADDRESS 10980 W. Cherry Creek Rd.
CITY Dewey STATE AZ ZIP 86327
PHONE # (928) 632-5528

SEND RECEIPT TO ABOVE ADDRESS

SEND RECEIPT TO: _____

AMC NUMBER

CLAIM/SITE NAME

367879

371732

DATE STAMP

TELEPHONE SUBMISSION - ACCURACY OF THE ABOVE INFORMATION
IS THE RESPONSIBILITY OF THE CLAIMANT/OWNER

FOR OFFICIAL USE ONLY

PHOENIX, ARIZONA
2012 DEC 12 P 1:55
RECEIVED
BLM AZ STATE OFFICE

DATE _____ INITIALS _____ VERIFIED _____
COUNT _____ \$ 280 INITIALS _____

ENTERED INTO COMPUTER # 1707040
12/14/12 AT

United States Department of the Interior

Bureau of Land Management

LANDS/RECREATION & PLANNING

ONE N CENTRAL AVE

PHOENIX, AZ 85004 -2203

Phone: 602-417-9200

Receipt

No:

2707040

Transaction #: 2789157	
Date of Transaction: 12/12/2012	
CUSTOMER:	
FRANK MELLUZZO 10980 W CHERRY CREEK RD DEWEY, AZ 86327-7338 US	

LINE #	QTY	DESCRIPTION	REMARKS	UNIT PRICE	TOTAL
1	1.00	LOCATABLE MINERALS / MINING CLAIMS-NOT NEW-UNADJUD, ONE AUTH NO. ONLY / MINING CLAIM MONEY RECEIVED CASES: AMC367879/\$280.00	ADDITIONAL 2013 MAINT FEES	- n/a -	280.00
TOTAL:					\$280.00

PAYMENT INFORMATION

NOTE: Items will appear on credit card statement as "Bureau of Land Mgmt CO".

1	AMOUNT:	280.00	POSTMARKED:	N/A
	TYPE:	CREDIT CARD	RECEIVED:	12/12/2012
	NAME:	MELLUZZO, FRANK 10980 W CHERRY CREEK RD DEWEY AZ 86327-7338 US		
	CARD NO:	XXXXXXXXXXXX2704	AUTH CODE:	07599B
	NAME ON CARD:	FRANK MELLUZZO		
	EXPIRES:	12/2015		
	SIGNATURE:			

REMARKS

This receipt was generated by the automated BLM Collections and Billing System and is a paper representation of a portion of the official electronic record contained therein.

AMC 72700
 AMC 341087
 AMC 72229
 AMC 371732
 AMC 370620

AMC 367879
 AMC 72700

MAINTENANCE FEE PAYMENT

BUREAU OF LAND MANAGEMENT
 222 N CENTRAL AVENUE
 PHOENIX, AZ 85004
 602-417-9200
 www.az.blm.gov

Mining Claim Maintenance Fee Payment of \$125 per claim/site is due on or before September 1, 20____, in lieu of assessment work for the upcoming assessment year beginning September 1 of the year noted above.

RECEIVED
 BLM AZ STATE OFFICE
 2011 AUG 24 P 12:15
 PHOENIX, ARIZONA
 BLM Date Stamp

LINE NO.	AMC NUMBER	CLAIM/SITE NAME	COUNTY RECORDER DATA (If available)	TWP	RNG	SEC
1	72700	GLORY ANNAI	B 129-P115			
2	72702	GLORY ANNA 3	B 136-P563			
3	72708	LA DORA 4	B 129-P269			
4	72709	SUZANE 1	B 144-P341			
5						
6						
7						
8						
9						
10						

List additional claims on the reverse side of this form.

SEP 2 2011

Check here if this is a change of address.

CLAIMANT NAME: FRANK MELLOZZO
 ADDRESS: 10980 W CHERRY RD
 CITY: DEWEE STATE: AZ ZIP: 86327
 PHONE: 928-632-5528
 SIGNATURE: Frank Mellozzo

No of Claims: 19 *\$125= 2,360.
 Check No: CC Init: FME
 Receipt No: 2414061
 FOR BLM USE ONLY

Claimant or agent must sign to record with the County.

**TITLED MAINTENANCE FEE PAYMENT DUE ON OR BEFORE AUGUST 31, 2005
IN LIEU OF ASSESSMENT WORK FOR THE UPCOMING ASSESSMENT YEAR BEGINNING SEPTEMBER 1 OF THE YEAR NOTED ABOVE.**

BUREAU OF LAND MANAGEMENT
ARIZONA STATE OFFICE

222 N. Central Av.
Phoenix, AZ. 85004-2203

THE CLAIMS ARE SITUATED IN YAVAPAI COUNTY,
ARIZONA.

COUNTY	1	INT.
FOR OFFICIAL USE ONLY		

BLM SERIAL NUMBERS

NAMES OF CLAIMS OR SITES

A MC _____ THRU A MC _____

COUNTY BOOK/DOCKET _____ PAGE(S) OR FEE NO(S) _____

A MC _____ THRU A MC _____

COUNTY BOOK/DOCKET _____ PAGE(S) OR FEE NO(S) _____

(OR) IF NOT CONSECUTIVE NUMBERS LIST SEPARATELY BELOW:

BLM SERIAL NUMBERS	NAME OF CLAIMS/SITES	COUNTY BOOK/DOCKET & PAGE OR FEE NUMBER
A MC 341087	SUNNY BROOK	D3239 P380-81
A MC 341088	CLINKER	D3239 P382-83
A MC 341089	EL-TORO	D3239 P384-85
A MC 72249	BOOM	B617 P967
A MC 72250	DUPLEX	B617 P968
A MC 72251	GOLD-SHAD	B617 P970
A MC 72253	ALICE	B617 P966
A MC 371732	LION Cub 142	B4389 P417
A MC 370620	LION	B4361 P738

CLAIMANT'S NAME: FRANK MELLUZZO

ADDRESS: 10980 W. CHERRY CREEK RD CITY: DEWEY STATE: AZ

PHONE: (928) 632-5528 ZIP: 86321

CHECK HERE IF THIS IS A CHANGE OF ADDRESS

SIGNATURE: Frank Melluzzo
TO RECORD WITH THE COUNTY, ONE CLAIMANT OR THE AGENT MUST SIGN

LIST ALL ADDITIONAL OWNERS ON REVERSE SIDE OF THIS FORM

FOR OFFICIAL USE ONLY

ENTERED INTO COMPUTER: _____ DATE _____ INITIALS _____ VERIFIED _____

RECEIVED
LAND STATE OFFICE
2011 AUG 24 P 12
INDEX, ARIZONA

**STIPULATED MAINTENANCE FEE PAYMENT DUE ON OR BEFORE AUGUST 31, 2005
IN LIEU OF ASSESSMENT WORK FOR THE UPCOMING ASSESSMENT YEAR BEGINNING SEPTEMBER 1 OF THE YEAR NOTED ABOVE.**

BUREAU OF LAND MANAGEMENT
ARIZONA STATE OFFICE

222 N. Central Av.
Phoenix, AZ. 85004-2205

COUNTY _____	INT. _____
FOR OFFICIAL USE ONLY	

THE CLAIMS ARE SITUATED IN YAVAPAI COUNTY, ARIZONA.

BLM SERIAL NUMBERS

NAMES OF CLAIMS OR SITES

A MC _____ THRU A MC _____
COUNTY BOOK/DOCKET _____ PAGE(S) OR FEE NO(S) _____

A MC _____ THRU A MC _____
COUNTY BOOK/DOCKET _____ PAGE(S) OR FEE NO(S) _____

(OR) IF NOT CONSECUTIVE NUMBERS LIST SEPARATELY BELOW:

BLM SERIAL NUMBERS	NAME OF CLAIMS/SITES	COUNTY BOOK/DOCKET & PAGE OR FEE NUMBER
A MC <u>72731</u>	<u>JUNIPER</u>	<u>D 128 P 288</u>
A MC <u>72751</u>	<u>FOWLER'S WATER GATE</u>	<u>D 1388 P 2842</u>
A MC <u>72756</u>	<u>GOLD HOPE</u>	<u>D 557 P 916 5</u>
A MC <u>72723</u>	<u>GOLD BULLION M.S.</u>	<u>M.S. D 927 P 850</u>
A MC <u>78724</u>	<u>GOLD BULLION M.S.</u>	<u>M.S. D 796 P 082</u>
A MC <u>367879</u>	<u>SUN BURST #7</u>	<u>_____</u>
A MC _____	_____	_____
A MC _____	_____	_____
A MC _____	_____	_____

CLAIMANT'S NAME: FRANK MELLUZZO
ADDRESS: 10980 W CHERRY CREEK RD CITY: DEWEY STATE: AZ
PHONE: (928) 632 5528 ZIP: 86327

CHECK HERE IF THIS IS A CHANGE OF ADDRESS

SIGNATURE: Frank Melluzzo
TO RECORD WITH THE COUNTY, ONE CLAIMANT OR THE AGENT MUST SIGN

LIST ALL ADDITIONAL OWNERS ON REVERSE SIDE OF THIS FORM
FOR OFFICIAL USE ONLY

ENTERED INTO COMPUTER:	DATE	INITIALS	VERIFIED
------------------------	------	----------	----------

PHOENIX, ARIZONA
2011 AUG 24 P 12:1
RECEIVED
BLM AZ STATE OFFICE

United States Department of the Interior
 Bureau of Land Management
 LANDS/RECREATION & PLANNING
 ONE N CENTRAL AVE
 PHOENIX, AZ 85004 -2203
 Phone: 602-417-9200

Receipt

No:

2414061

Transaction #: 2489421	
Date of Transaction: 08/24/2011	
CUSTOMER:	
FRANK MELLUZZO 10980 W CHERRY CREEK RD DEWEY, AZ 86327-7338 US	

LINE #	QTY	DESCRIPTION	REMARKS	UNIT PRICE	TOTAL
1	1.00	LOCATABLE MINERALS / MINING CLAIMS-NOT NEW-UNADJUD, ONE AUTH NO. ONLY / MINING CLAIM MONEY RECEIVED CASES: AMC72700/\$2660.00	MAINT 2012/19	- n/a -	2660.00
TOTAL:					\$2,660.00

PAYMENT INFORMATION

NOTE: Items will appear on credit card statement as "Bureau of Land Mgmt CO".

1	AMOUNT:	2660.00	POSTMARKED:	N/A
	TYPE:	CREDIT CARD	RECEIVED:	08/24/2011
	NAME:	MELLUZZO, FRANK 10980 W CHERRY CREEK RD DEWEY AZ 86327-7338 US		
	CARD NO:	XXXXXXXXXXXX9818	AUTH CODE:	03814D
	NAME ON CARD:	FRANK MELLUZZO		
	EXPIRES:	06/2014		
	SIGNATURE:			

REMARKS

This receipt was generated by the automated BLM Collections and Billing System and is a paper representation of a portion of the official electronic record contained therein.

AMC 341087
 72229
 72700
 367879
 371732
 370620

MAINTENANCE FEE PAYMENT

Claimant Name: FRANK MELLOZZO
 Address: 10980 W. CHERRY CREEK RD
 City: DEWARY State: AZ Zip: 86321
 Telephone: 928-632-5528
 E-mail address: -
 Signature: Frank Mellozzo

RECEIVED
 ARIZONA STATE OFFICE
 2010 AUG 24 A 9:35
 PHOENIX, ARIZONA
 BLM
 Date
 Stamp

Check here if this is a change of address.

LINE NO.	AMC NUMBER	CLAIM/SITE NAME	COUNTY RECORDER DATA (If available)	TWP	RNG	SEC
1	341087	SUNNY BROOK				
2	341088	CHINKER				
3	341089	EL-TORO				
4	72249	BOOM				
5	72250	DUPLEX				
6	72251	GOLD-SHAD				
7	72253	ALICE				
8	367879	SUNBURST #7				
9	371732	LION CUB 1+2				
10	370620	LION				

ENTERED INTO COMPUTER
 SEP 08 2010

List additional claims on Form MCF114.

Bureau of Land Management
 Arizona State Office
 www.blm.gov/az/

No. of Claims: 10 x \$140 = 1400.00
 Check No: 4614 Init: AH
 Receipt No.: 2198306
 For BLM Use Only

Form: MCF112
 Revised July 2009

MAINTENANCE FEE PAYMENT

Claimant Name: FRANK MELLUZZO
 Address: 10980 W CHERRY CREEK RD
 City: DEWEY State: AZ Zip: 86327
 Telephone: 928-632-5528
 E-mail address: _____
 Signature: Frank Melluzzo
 Check here if this is a change of address.

RECEIVED
 PLM AZ STATE OFFICE
 2010 AUG 24 A 9:35
 PHOENIX, ARIZONA
 BLM
 Date
 Stamp

LINE NO.	AMC NUMBER	CLAIM/SITE NAME	COUNTY RECORDER DATA (if available)	TWP	RNG	SEC
1	72731	JUNIPER				
2	72751	SOWLER'S WATER GATE				
3	72756	GOLD HOLE				
4	72723	GOLD BULLION MS				
5	72724	GOLD BULLION MS				
6			ENTERED INTO COMPUTER			
7			SEP 08 2010			
8						
9						
10						

List additional claims on Form MCF114.

No. of Claims: 5 x \$140 = 700.00
 Check No: 4614 Init: A.L.
 Receipt No.: 2198306
 For BLM Use Only

Bureau of Land Management
 Arizona State Office
 www.blm.gov/az/

Form: MCF112
 Revised July 2009

MAINTENANCE FEE PAYMENT

Claimant Name: FRANK MELLUZZO
 Address: 1098 W CHERRY CREEK RD
 City: DEWEY State: AZ Zip: 86321
 Telephone: 928-632-5528
 E-mail address: _____
 Signature: Frank Melluzzo

Check here if this is a change of address.

RECEIVED
 ARIZONA STATE OFFICE
 2010 AUG 24 A 9:36
 DEWEEY, ARIZONA
 BLM
 Date
 Stamp

LINE NO.	AMC NUMBER	CLAIM/SITE NAME	COUNTY RECORDER DATA (If available)	TWP	RNG	SEC
1	72700	GLORY ANN 1				
2	72702	GLORY ANN 03				
3	72708	LA DORA 4				
4	72709	SUZANE 1				
5						
6						
7						
8						
9						
10						

ENTERED INTO COMPUTER
 M
 SEP 08 2010

List additional claims on Form MCF114.

Bureau of Land Management
 Arizona State Office
 www.blm.gov/az/

No. of Claims: 4 x \$140 = 560.00
 Check No: 4614 Init: AKA
 Receipt No.: 2198306
 For BLM Use Only

Form: MCF112
 Revised July 2009

This form is available from the Arizona Department of Mines and Mineral Resources and may be reproduced.

United States Department of the Interior
Bureau of Land Management
 LANDS/RECREATION & PLANNING
 ONE N CENTRAL AVE
 PHOENIX, AZ 85004 -2203
 Phone:

Receipt

No: 2198306

Transaction #: 2268203	
Date of Transaction: 08/24/2010	
CUSTOMER:	FRANK MELLUZZO ✓ 10980 W CHERRY CREEK RD DEWEY, AZ 86327-7338 US

LINE #	QTY	DESCRIPTION	REMARKS	UNIT PRICE	TOTAL
1	1.00	LOCATABLE MINERALS / MINING CLAIMS-NOT NEW-UNADJUD, ONE AUTH NO. ONLY / MINING CLAIM MONEY RECEIVED CASES: AMC341087/\$2660.00	MAINT FEE PYMNT (19) 2011	- n/a -	2660.00 ✓
TOTAL:					\$2,660.00

PAYMENT INFORMATION			
1	AMOUNT:	2660.00	POSTMARKED: N/A
	TYPE:	CHECK	RECEIVED: 08/24/2010
	CHECK NO:	4614	
	NAME:	MELLUZZO, FRANK 10980 W CHERRY CREEK RD DEWEY AZ 86327-7338 US	

REMARKS	

This receipt was generated by the automated BLM Collections and Billing System and is a paper representation of a portion of the official electronic record contained therein.

AMC 72700

341089

371 732

370620

367879

72229

MAINTENANCE FEE PAYMENT

Claimant Name: FRANK MELLOZZO
 Address: 10980 W CHERRY CREEK RD
 City: DEWEY State: AZ Zip: 86327
 Telephone: 928-632-5528
 E-mail address: _____
 Signature: [Handwritten Signature]

Check here if this is a change of address.

RECEIVED
 PLN AZ STATE OFFICE
 2009 JUL 21 A 9:22
 PHOENIX, ARIZONA
 BLM
 Date
 Stamp

LINE NO.	AMC NUMBER	CLAIM/SITE NAME	COUNTY RECORDER DATA (If available)	TWP	RNG	SEC
1 L	341087	SUNNY BROOK	D 3239-P 380-81			
2	341088	CLINKER	D 3239 P 382-83			
3	341089	EL-TORO	D 3239 P 384-85			
4	722 49	BOOM	B 617 - P 967			
5	722 50	DUPLEX	B 617 P 968			
6	722 51	GOLD-SHAD	B 617-P 970			
7	722 53	ALICE	B 617 P 966			
8 L	371732	LION Cub 1-2	B 4389 - P 417			
9 L	370 620	LION	B 4361 - P 738			
10						

List additional claims on Form MCF114.

Bureau of Land Management
 Arizona State Office
www.az.blm.gov

No. of Claims: 9 x \$125 = 1260
 Check No: 4324 Init. YMC
 Receipt No.: 1964286
 For BLM Use Only

Form: MCF112
 Revised July 2005

This form is available from the Arizona Department of Mines and Mineral Resources and may be reproduced.

ENTERED INTO COMPUTER
 8/3/09 [Handwritten Initials]

MAINTENANCE FEE PAYMENT

Claimant Name: FRANK MELLUZZO
 Address: 10980 W. CHERRY CREEK RD
 City: DEWEY State: AZ Zip: 86327
 Telephone: 928-632-5528

E-mail address: _____

Signature: Frank Melluzzo

Check here if this is a change of address.

RECEIVED
 BLM AZ STATE OFFICE
 PHOENIX, ARIZONA
 2009 JUL 21 A 9:22
 BLM
 Date
 Stamp

LINE NO.	AMC NUMBER	CLAIM/SITE NAME	COUNTY RECORDER DATA (If available)	TWP	RNG	SEC
1	L 367879	SUNBURST #7				
2	72731	JUNIPER	D128-P288			
3	72751	FOWLER'S WATER GATE	D1388-P2842			
4	72756	GOLD HOKE	D557-P916			
5	72723	GOLD BULLION MS	MS D927-P850			
6	72724	GOLD BULLION MS	MS DT96-P082			
7						
8						
9						
10						

List additional claims on Form MCF114.

Bureau of Land Management
 Arizona State Office
www.az.blm.gov

No. of Claims: 6 x \$125 = 840
 Check No: 4324 Init. FMC
 Receipt No.: 1964286
 For BLM Use Only

Form: MCF112
 Revised July 2005

This form is available from the Arizona Department of Mines and Mineral Resources and may be reproduced.

United States Department of the Interior

Bureau of Land Management
 BUSINESS & SUPPORT SVCS DIV
 ONE N CENTRAL AVE SUITE 800
 PHOENIX, AZ 85004 -4427
 Phone: (602) 417-9200

Receipt

No:

1964286

Transaction #: 2028062	
Date of Transaction: 07/27/2009	
CUSTOMER:	FRANK MELLUZZO 10980 W CHERRY CREEK RD DEWEY, AZ 86327-7338 US

LINE #	QTY	DESCRIPTION	REMARKS	UNIT PRICE	TOTAL
1	1.00	LOCATABLE MINERALS / MINING CLAIMS-NOT NEW-UNADJUD, ONE AUTH NO. ONLY / MINING CLAIM MONEY RECEIVED CASES: AMC341087/\$2100.00	MAINT 2010/15	- n/a -	2100.00
TOTAL:					\$2,100.00

PAYMENT INFORMATION			
1	AMOUNT:	2100.00	POSTMARKED: N/A
	TYPE:	CHECK	RECEIVED: 07/27/2009
	CHECK NO:	4324	
	NAME:	MELLUZZO, FRANK 10980 W CHERRY CREEK RD DEWEY AZ 86327-7338 US	


REMARKS

This receipt was generated by the automated BLM Collections and Billing System and is a paper representation of a portion of the official electronic record contained therein.

over paid on claims

Bureau of Land Management

1. N. Central Ave
Phoenix, az. 85004



Frank Melluzzo
10980 W Cherry Creek Rd.
Dewey, AZ. 86327

AMC 72700
AMC 72229
AMC 341087
AMC 367879
~~AMC 364399~~
AMC 371732
AMC 370620

MAINTENANCE FEE PAYMENT

Claimant Name: FRANK MELLUZZO
Address: 10980 W CHERRY CREEK RD
City: DEWEY State: AZ Zip: 86327
Telephone: 928-632-5528
E-mail address: _____
Signature: [Signature]
 Check here if this is a change of address.

RECEIVED
BLM AZ STATE OFFICE
2008 AUG 19 A 9:35
PHOENIX, ARIZONA
BLM Date Stamp

LINE NO.	AMC NUMBER	CLAIM/SITE NAME	COUNTY RECORDER			
1	367879	SUN BURST-7	RECORDED IN PHX			
2						
3						
4						
5						
6						
7						
8						
9						
10						

List additional claims on Form MCF114.

Bureau of Land Management
Arizona State Office
www.az.blm.gov

No. of Claims: 1 x \$125 = 125
Check No: 4045 Init. CMC
Receipt No.: 1764744
For BLM Use Only

Form: MCF112
Revised July 2005
R2 9/8/08

Bureau of Land Management
 1. N. Central Ave
 Phoenix, az. 85004



Frank Melluzzo
 10980 W Cherry Creek Rd.
 Dewey, AZ 86327

MAINTENANCE FEE PAYMENT

Claimant Name: FRANK MELLUZZO
 Address: 10980 W CHERRY CREEK RD
 City: DEWEY State: AZ Zip: 86327
 Telephone: 929-632-5528
 E-mail address: [redacted]
 Signature: Frank Melluzzo
 Check here if this is a change of address.

RECEIVED
 BLM AZ STATE OFFICE
 PHOENIX, ARIZONA
 2008 AUG 19 A 9:35
 BLM
 Date
 Stamp

LINE NO.	AMC NUMBER	CLAIM/SITE NAME	COUNTY RECORDER			
1	341087	SUNNY-BROOK	D3239-P380-381			
2	341088	CLINKER	D3239-P382-383			
3	341089	EL-TORO	D3239-P384-385			
4	72249	BOOM	B 617 P 967			
5	72250	DUPLEX	B 617 P 968			
6	72251	GOLD-SHAD	B 617 P 970			
7	72253	ARICE	B 17 P 966			
8						
9						
10						

List additional claims on Form MCF114.

Bureau of Land Management
 Arizona State Office
www.az.blm.gov

No. of Claims: 7 x \$125 = \$875
 Check No: 4045 Init. YMC
 Receipt No.: _____
 For BLM Use Only

Bureau of Land Management

1. N. Central Ave
Phoenix, az. 85004



Frank Melluzzo
10980 W Cherry Creek Rd.
Dewey, AZ 86327

MAINTENANCE FEE PAYMENT

Claimant Name: FRANK MELLOZZO
 Address: 10980 W CHERRY CREEK RD
 City: PHOENIX State: AZ Zip: 86327
 Telephone: 428-632-5528
 E-mail address: _____
 Signature: Frank Melluzzo

Check here if this is a change of address.

RECEIVED
BLM AZ STATE OFFICE
2008 AUG 19 A 9:35
PHOENIX, ARIZONA
BLM
Date
Stamp

LINE NO.	AMC NUMBER	CLAIM/SITE NAME	COUNTY RECORDER			
1	72731	JUNIPER	DOCKET PAGE			
2	72751	SOWLER'S WATER	D128 - P 288			
3	72756	GOLD HOLE	GATE-D 1388 - P 284 2			
4	72723	GOLD BULLIONS	D 557 - P 916			
5	72724	GOLD BULLION MS	MS. D927 P 850			
6			MS. D. 796 P 882			
7						
8						
9						
10						

List additional claims on Form MCF114.

Bureau of Land Management
Arizona State Office
www.az.blm.gov

No. of Claims: 5 x \$125 = 625
 Check No: 4045 Init. JMC
 Receipt No.: _____
 For BLM Use Only

Bureau of Land Management
 1. N. Central Ave
 Phoenix, az. 85004



Frank Melluzzo
 10980 W Cherry Creek Rd.
 Dewey, AZ 86327

MAINTENANCE FEE PAYMENT

Claimant Name: FRANK MELLUZZO
 Address: 10980 W CHERRY CREEK RD
 City: DEWEY State: AZ Zip: 86327
 Telephone: 928-632-5528
 E-mail address: _____
 Signature: Frank Melluzzo

Check here if this is a change of address.

RECEIVED
 BLM AZ STATE OFFICE
 PHOENIX, ARIZONA
 2008 AUG 19 A 9:35
 BLM Date Stamp

LINE NO.	AMC NUMBER	CLAIM/SITE NAME	COUNTY RECORDER			
1	371732	LION EOB 42	4389	417		
2	370620	LION	4361	738		
3						
4						
5						
6						
7						
8						
9						
10						

all in Navajo

List additional claims on Form MCF114.

Bureau of Land Management
 Arizona State Office
www.az.blm.gov

No. of Claims: 2 x \$125 = 250
 Check No: 4045 Init. FMC
 Receipt No.: _____
 For BLM Use Only

United States Department of the Interior

Bureau of Land Management
 BUSINESS & SUPPORT SVCS DIV
 ONE N CENTRAL AVE SUITE 800
 PHOENIX, AZ 85004 -4427
 Phone: (602) 417-9200

Receipt

No:

1764744

Transaction #: 1822337	
Date of Transaction: 08/19/2008	
CUSTOMER:	FRANK MELLUZZO 10980 W CHERRY CREEK RD DEWEY, AZ 86327

LINE #	QTY	DESCRIPTION	REMARKS	UNIT PRICE	TOTAL
1	1.00	LOCATABLE MINERALS / MINING CLAIMS-NOT NEW-UNADJUD, ONE AUTH NO. ONLY / MINING CLAIM MONEY RECEIVED (455) CASES: AMC367879/\$1875.00	MAINT 2009/15	- n/a -	1875.00
TOTAL:					\$1,875.00

PAYMENT INFORMATION					
1	AMOUNT:	\$1,875.00	POSTMARKED:	N/A	
	TYPE:	CHECK	RECEIVED:	08/19/2008	
	CHECK NO:	4045			
	NAME:	MELLUZZO, FRANK 10980 W CHERRY CREEK RD DEWEY AZ 86327			

REMARKS

This receipt was generated by the automated BLM Collections and Billing System and is a paper representation of a portion of the official electronic record contained therein.

AMC 367879

370620

371732

341087

72700

Receipt

No:

1554652 72229

United States Department of the Interior
Bureau of Land Management
 BUSINESS & SUPPORT SVCS DIV
 ONE N CENTRAL AVE SUITE 800
 PHOENIX, AZ 85004 -4427
 Phone: (602) 417-9200

Transaction #: 1606244	
Date of Transaction: 08/28/2007	
CUSTOMER:	FRANK MELLUZZO 10980 W CHERRY CREEK RD DEWEY, AZ 86327

LINE #	QTY	DESCRIPTION	REMARKS	UNIT PRICE	TOTAL
1	1.00	LOCATABLE MINERALS / MINING CLAIMS- NOT NEW-UNADJUD, ONE AUTH NO. ONLY / MINING CLAIM MONEY RECEIVED (455) CASES: AMC367879/\$1875.00	MAINT 2008 (15)	- n/a -	1875.00
TOTAL:					\$1,875.00

PAYMENT INFORMATION			
1	AMOUNT:	\$1,875.00	POSTMARKED: N/A
	TYPE:	CHECK	RECEIVED: 08/28/2007
	CHECK NO:	3729	
	NAME:	MELLUZZO, FRANK 10980 W CHERRY CREEK RD DEWEY AZ 86327	

REMARKS

This receipt was generated by the automated BLM Collections and Billing System and is a paper representation of a portion of the official electronic record contained therein.

MAINTENANCE FEE PAYMENT

\$100.00 MAINTENANCE FEE PAYMENT DUE ON OR BEFORE AUGUST 31 2007
IN LIEU OF ASSESSMENT WORK FOR THE UPCOMING ASSESSMENT
YEAR BEGINNING SEPTEMBER 1 OF THE YEAR NOTED ABOVE

BUREAU OF LAND MANAGEMENT

1 N. CENTRAL AVE
PHOENIX, AZ. 85004

CK3729 1554052000
COUNT: 1 \$ 125.00 INT. 0%
FOR OFFICIAL USE ONLY

THE CLAIMS ARE SITUATED IN MARICOPA COUNTY, ARIZONA.

BLM SERIAL NUMBERS NAMES OF CLAIMS OR SITES

A MC 367879 THRU A MC SUNBURST #1

COUNTY BOOK/DOCKET PAGE(S) OR FEE NO(S)

A MC THRU A MC

COUNTY BOOK/DOCKET PAGE(S) OR FEE NO(S)

(OR) IF NOT CONSECUTIVE NUMBERS LIST SEPARATELY BELOW:

BLM SERIAL NUMBERS NAME OF CLAIMS/SITES COUNTY BOOK/DOCKET & PAGE OR FEE NUMBER

- A MC
- A MC
- A MC
- A MC
- A MC
- A MC
- A MC
- A MC
- A MC
- A MC
- A MC
- A MC

CLAIMANT'S NAME: FRANK MELLUZZO
ADDRESS: 10980 W. CHERRY CREEK CITY: DEWEY STATE: AZ

CHECK HERE IF THIS IS A CHANGE OF ADDRESS PHONE: (929) 632 5528 ZIP: 86329

SIGNATURE: TO RECORD WITH THE COUNTY ONE CLAIMANT OR THE AGENT MUST SIGN

LIST ALL ADDITIONAL OWNERS ON REVERSE SIDE OF THIS FORM

FOR OFFICIAL USE ONLY ENTERED INTO COMPUTER: RS 9/29/07

TIME STAMP ENTERED IN COMPUTER

STUDIO MAINTENANCE FEE PAYMENT DUE ON OR BEFORE AUGUST 31, 2007
IN LIEU OF ASSESSMENT WORK FOR THE UPCOMING ASSESSMENT YEAR BEGINNING SEPTEMBER 1 OF THE YEAR NOTED ABOVE

**BUREAU OF LAND MANAGEMENT
 ARIZONA STATE OFFICE**

1 1001 N. Central Av.
Box. AZ. 85004-2203

THE CLAIMS ARE SITUATED IN YAVAPAI COUNTY,
 ARIZONA.

OK 3729	1554652
COUNTY <u>5</u>	\$ <u>625.00</u> BTR <u>AT</u>
FOR OFFICIAL USE ONLY	

BLM SERIAL NUMBERS	NAMES OF CLAIMS OR SITES
A MC _____ THRU A MC _____	_____
COUNTY BOOK/DOCKET _____	PAGE(S) OR FEE NO(S) _____
A MC _____ THRU A MC _____	_____
COUNTY BOOK/DOCKET _____	PAGE(S) OR FEE NO(S) _____

(OR) IF NOT CONSECUTIVE NUMBERS LIST SEPARATELY BELOW:

BLM SERIAL NUMBERS	NAME OF CLAIMS/SITES	COUNTY BOOK/DOCKET & PAGE OR FEE NUMBER
A MC <u>72731</u>	<u>JUNIPER</u>	<u>D 128 P 289</u>
A MC <u>72751</u>	<u>FOWLER'S WATER GATE</u>	<u>D 1388 P 2842</u>
A MC <u>72756</u>	<u>GOLD HOLE</u>	<u>D 557 P 916</u>
A MC <u>72723</u>	<u>GOLD BULLION M.S</u>	<u>MS-D927 P 850</u>
A MC <u>72724</u>	<u>GOLD BULLION M.S</u>	<u>MS-D796 P 082</u>
A MC _____	_____	_____
A MC _____	_____	_____
A MC _____	_____	_____
A MC _____	_____	_____

CLAIMANT'S NAME: Frank Melluzzo
 ADDRESS: 10980 W. Cherry Creek Rd CITY: Phoenix STATE: AZ

CHECK HERE IF THIS IS A CHANGE OF ADDRESS
 PHONE: (928) 632-5528 ZIP: 85027

SIGNATURE:
 TO RECORD WITH THE COUNTY, ONE CLAIMANT OR THE AGENT MUST SIGN

LIST ALL ADDITIONAL ORDERS ON REVERSE SIDE OF THIS FORM

FOR OFFICIAL USE ONLY

ENTERED INTO COMPUTER:	DATE	INITIALS	VERIFIED
_____	_____	_____	_____

RECEIVED
 B.L.M. AZ STATE OFFICE
 2007 AUG 28 A 9:29
 PHOENIX, ARIZONA

\$10000 MAINTENANCE FEE PAYMENT DUE ON OR BEFORE AUGUST 31, 2007
IN LIEU OF ASSESSMENT WORK FOR THE UPCOMING ASSESSMENT 2007
YEAR BEGINNING SEPTEMBER 1 OF THE YEAR NOTED ABOVE.

BUREAU OF LAND MANAGEMENT
ARIZONA STATE OFFICE

1 1500 N. Central Av.
Phoenix, AZ. 85004-2203

THE CLAIMS ARE SITUATED IN YAVAPAI COUNTY,
 ARIZONA.

CK 3729	1554652
COUNTY <u>9</u>	\$ <u>1125.00</u> INT. <u>8%</u>
FOR OFFICIAL USE ONLY	

BLM SERIAL NUMBERS _____ **NAMES OF CLAIMS OR SITES** _____
 A MC _____ THRU A MC _____
 COUNTY BOOK/DOCKET _____ PAGE(S) OR FEE NO(S) _____
 A MC _____ THRU A MC _____
 COUNTY BOOK/DOCKET _____ PAGE(S) OR FEE NO(S) _____

(OR) IF NOT CONSECUTIVE NUMBERS LIST SEPARATELY BELOW:

BLM SERIAL NUMBERS	NAME OF CLAIMS/SITES	COUNTY BOOK/DOCKET & PAGE OR FEE NUMBER
A MC <u>341087</u>	<u>SUNNY BROOK</u>	<u>D 3239-P 380-81</u>
A MC <u>341088</u>	<u>CLINKER</u>	<u>D 3239-P 382-83</u>
A MC <u>341089</u>	<u>EL-TORO</u>	<u>D 3239-P 384-85</u>
A MC <u>72249</u>	<u>BOOM</u>	<u>B 617-P 967</u>
A MC <u>72250</u>	<u>DUPLEX</u>	<u>B 617-P 968</u>
A MC <u>72251</u>	<u>GOLD-SHAD</u>	<u>B 617-P 970</u>
A MC <u>72253</u>	<u>ALICE</u>	<u>B 617-P 966</u>
A MC <u>371732</u>	<u>LION CUB 1+2</u>	<u>B 4389-P 417</u>
A MC <u>370620</u>	<u>LION.</u>	<u>B 4361-P 738</u>

CLAIMANT'S NAME: Lionel Malaga
 ADDRESS: 10980 W. Cherry Creek Rd CITY: Phoenix STATE: AZ
 PHONE: 480 633-5528 ZIP: 85027

CHECK HERE IF THIS IS A CHANGE OF ADDRESS

SIGNATURE: _____
 TO RECORD WITH THE COUNTY, ONE CLAIMANT OR THE AGENT MUST SIGN

LIST ALL ADDITIONAL ORDERS ON REVERSE SIDE OF THIS FORM
 FOR OFFICIAL USE ONLY
 ENTERED INTO COMPUTER: _____ DATE _____ INITIALS _____ VERIFIED _____

RECEIVED
 B.L.M. AZ STATE OFFICE
 2007 AUG 28 A 9:29
 PHOENIX, ARIZONA

MAINTENANCE FEE PAYMENT

\$100.00 MAINTENANCE FEE PAYMENT DUE ON OR BEFORE AUGUST 31, 1998
IN LIEU OF ASSESSMENT WORK FOR THE UPCOMING ASSESSMENT
YEAR BEGINNING SEPTEMBER 1 OF THE YEAR NOTED ABOVE.

BUREAU OF LAND MANAGEMENT

1 N. CENTRAL AVE
PHOENIX, AZ. 85004

THE CLAIMS ARE SITUATED IN MARICOPA COUNTY,
ARIZONA.

CK # 3328 #1340456
COUNT: 1 \$ 125 INT: 100
FOR OFFICIAL USE ONLY

BLM SERIAL NUMBERS

NAMES OF CLAIMS OR SITES

A MC 367879 THRU A MC _____ SUNBURST #7
COUNTY BOOK/DOCKET 33359, PAGE(S) OR FEE NO(S) -05 AMC341087

A MC _____ THRU A MC _____ AMC 367879
COUNTY BOOK/DOCKET _____, PAGE(S) OR FEE NO(S) _____ AMC #72700
AMC 371732

(OR) IF NOT CONSECUTIVE NUMBERS LIST SEPARATELY BELOW:

BLM SERIAL NUMBERS	NAME OF CLAIMS/SITES	BOOK/DOCKET & PAGE OR FEE NUMBER
A MC _____	_____	<u>AMC 370620</u> COUNTY _____
A MC _____	_____	<u>AMC 72229</u>
A MC _____	_____	_____
A MC _____	_____	_____
A MC _____	_____	_____
A MC _____	_____	_____
A MC _____	_____	_____
A MC _____	_____	_____
A MC _____	_____	_____
A MC _____	_____	_____
A MC _____	_____	_____

CLAIMANT'S NAME: FRANK MELLUZZO
ADDRESS: 10980 W CHERRY CREEK RD CITY: DEWE ARIZONA, PHOENIX

CHECK HERE IF THIS IS A CHANGE OF ADDRESS
PHONE: (420) 632 5528 ZIP: 86327

SIGNATURE: _____
TO RECORD WITH THE COUNTY, ONE CLAIMANT OR THE AGENT MUST SIGN

LIST ALL ADDITIONAL OWNERS ON REVERSE SIDE OF THIS FORM

FOR OFFICIAL USE ONLY
ENTERED INTO COMPUTER: 8/30/06 RF

TIME STAMP
RECEIVED
B.L.M. AZ STATE OFFICE
AUG 22 11 01 AM '98

MAINTENANCE FEE PAYMENT

**\$100.00 MAINTENANCE FEE PAYMENT DUE ON OR BEFORE AUGUST 31, 1998
IN LIEU OF ASSESSMENT WORK FOR THE UPCOMING ASSESSMENT
YEAR BEGINNING SEPTEMBER 1 OF THE YEAR NOTED ABOVE.**

BUREAU OF LAND MANAGEMENT

**1 N. CENTRAL AVE
PHOENIX, AZ. 85004**

THE CLAIMS ARE SITUATED IN YAVAPAI COUNTY,
ARIZONA.

CK. #3328 #1340456

COUNT: 7 \$ 875- INT: TMC

FOR OFFICIAL USE ONLY

BLM SERIAL NUMBERS

NAMES OF CLAIMS OR SITES

A MC _____ THRU A MC _____

COUNTY BOOK/DOCKET _____, PAGE(S) OR FEE NO(S) _____

A MC _____ THRU A MC _____

COUNTY BOOK/DOCKET _____, PAGE(S) OR FEE NO(S) _____

(OR) IF NOT CONSECUTIVE NUMBERS LIST SEPARATELY BELOW:

BLM SERIAL NUMBERS	NAME OF CLAIMS/SITES	COUNTY BOOK/DOCKET & PAGE OR FEE NUMBER
A MC <u>72731</u>	<u>JUNI PER</u>	<u>D 128 P288</u>
A MC <u>72751</u>	<u>SOWLER'S-WATER GATE</u>	<u>D1388 P2842</u>
A MC <u>72756</u>	<u>GOLD HOLE</u>	<u>D557 P916</u>
A MC <u>72723</u>	<u>GOLD BULLION MS</u>	<u>MS D927 P850</u>
A MC <u>72724</u>	<u>GOLD BULLION MS</u>	<u>MS D796-P082</u>
A MC <u>371732</u>	<u>LION CUB-1+2</u>	<u>B-4389-P417</u>
A MC <u>370620</u>	<u>LION</u>	<u>B-4361 P738</u>
A MC _____	_____	_____
A MC _____	_____	_____
A MC _____	_____	_____

CLAIMANT'S NAME: FRANK MELLUZZO

ADDRESS: 10980 W. CHERRY CREEK RD CITY: DEWEY STATE: AZ

CHECK HERE IF THIS IS A CHANGE OF ADDRESS

PHONE: (928) 632-5526 738-86027

SIGNATURE: _____
TO RECORD WITH THE COUNTY, ONE CLAIMANT OR THE AGENT MUST SIGN

LIST ALL ADDITIONAL OWNERS ON REVERSE SIDE OF THIS FORM

FOR OFFICIAL USE ONLY

ENTERED INTO COMPUTER: _____

RECEIVED
B.L.M. AZ
PHOENIX, ARIZONA

MAINTENANCE FEE PAYMENT

\$100.00 MAINTENANCE FEE PAYMENT DUE ON OR BEFORE AUGUST 31, 1998
IN LIEU OF ASSESSMENT WORK FOR THE UPCOMING ASSESSMENT
YEAR BEGINNING SEPTEMBER 1 OF THE YEAR NOTED ABOVE.

BUREAU OF LAND MANAGEMENT

1 N, CENTRAL AVE
PHOENIX, AZ. 85004

CK. # 3328 # 1340456
COUNT: 7 \$ 875- INT: MMC
FOR OFFICIAL USE ONLY

THE CLAIMS ARE SITUATED IN YAVAPAI COUNTY,
ARIZONA.

BLM SERIAL NUMBERS

NAMES OF CLAIMS OR SITES

A MC _____ THRU A MC _____
COUNTY BOOK/DOCKET _____, PAGE(S) OR FEE NO(S) _____

A MC _____ THRU A MC _____
COUNTY BOOK/DOCKET _____, PAGE(S) OR FEE NO(S) _____

(OR) IF NOT CONSECUTIVE NUMBERS LIST SEPARATELY BELOW:

BLM SERIAL NUMBERS	NAME OF CLAIMS/SITES	COUNTY BOOK/DOCKET & PAGE OR FEE NUMBER
A MC <u>341087</u>	<u>SUNNY BROOK</u>	<u>D3239 P380-81</u>
A MC <u>341088</u>	<u>CLINKER</u>	<u>D3239 P382-83</u>
A MC <u>341089</u>	<u>EL-TORO</u>	<u>D3239 P384-85</u>
A MC <u>72249</u>	<u>BOOM</u>	<u>B617 - P967</u>
A MC <u>72250</u>	<u>DUPLEX</u>	<u>B617 - P968</u>
A MC <u>72251</u>	<u>GOLD SHAD</u>	<u>B617 P970</u>
A MC <u>72253</u>	<u>ALICE</u>	<u>B617 P966</u>
A MC _____	_____	_____
A MC _____	_____	_____
A MC _____	_____	_____

CLAIMANT'S NAME: FRANK MELLUZZO

ADDRESS: 10980 W. CHERRY CREEK RD CITY: DEWEY ARIZONA STATE: AZ.

CHECK HERE IF THIS IS A CHANGE OF ADDRESS PHONE: (928) 632 5528 ZIP: 86327

SIGNATURE: _____
TO RECORD WITH THE COUNTY, ONE CLAIMANT OR THE AGENT MUST SIGN

LIST ALL ADDITIONAL OWNERS ON REVERSE SIDE OF THIS FORM

FOR OFFICIAL USE ONLY

ENTERED INTO COMPUTER: _____

2006 AUG 22 A 10:11
RECEIVED
B.L.M. AZ STATE OFFICE
TIME STAMP

United States Department of the Interior
Bureau of Land Management
 BUSINESS & SUPPORT SVCS DIV
 ONE N CENTRAL AVE
 PHOENIX, AZ 85004 -2203
 Phone: (602) 417-9200

Receipt

No: 1340456

Transaction #: 1385659	
Date of Transaction: 08/22/2006	
CUSTOMER:	FRANK MELLUZZO 10980 W CHERRY CREEK RD DEWEY, AZ 86327

LINE #	QTY	DESCRIPTION	REMARKS	UNIT PRICE	TOTAL
1	1.00	LOCATABLE MINERALS / MINING CLAIMS-NOT NEW-UNADJUD, ONE AUTH NO. ONLY / MINING CLAIM MONEY RECEIVED (455) CASES: AMC72731/\$1875.00	MAINT 2007/15	- n/a -	1875.00
TOTAL:					\$1,875.00

PAYMENT INFORMATION			
1	AMOUNT:	\$1,875.00	POSTMARKED: N/A
	TYPE:	CHECK	RECEIVED: 08/22/2006
	CHECK NO:	3328	
	NAME:	MELLUZZO, FRANK 10980 W CHERRY CREEK RD DEWEY AZ 86327	

REMARKS

This receipt was generated by the automated BLM Collections and Billing System and is a paper representation of a portion of the official electronic record contained therein.

NOTICE!!

These documents have been scanned!

Do not place un-scanned documents beneath this notice!

Do not remove this notice from this file!

GPO Jacket No. 560-102
Print Order 61540
Rise Business Services, LLC
Job=AZ15 5/30/2019



Box Number= AZ15104



Claim Begin-End: AMC371732-AMC371732

5 Miscellaneous



AZ15104-4

AMC371533-AMC371978

**NO
DOCUMENTS
FOUND**

NO DOCUMENTS FOUND
NO DOCUMENTS FOUND

NOTICE!!

These documents have been scanned!

Do not place un-scanned documents beneath this notice!

Do not remove this notice from this file!

GPO Jacket No. 560-102
Print Order 61540
Rise Business Services, LLC
Job=AZ15 5/30/2019



Box Number= AZ15104



Claim Begin-End: AMC371732-AMC371732

6 Location Notices-Amendments and Supporting Documents



AZ15104-4

AMC371533-AMC371978

MINING CLAIM STATUS REPORT

STATUS:
MTP CHECKED BY TMC
GEO CHECKED BY TMC

LEAD SERIAL NO. AMC 371732 THROUGH AMC _____

# <u>1</u> LODE	LOCATION FEE @ \$30 =	\$ <u>30</u>
# <u>1</u> PLACER	PROCESSING FEE @ \$15 =	\$ <u>15</u>
# _____ ASSOCIATION PL	MAINTENANCE FEE @ \$125 =	\$ <u>125</u>
# _____ MILL SITE	OVERAGE	\$ _____
# _____ TUNNEL SITE	SHORTAGE	\$ _____
	OTHER FEES	\$ _____
	TOTAL	\$ <u>170-</u>

OVER-THE-COUNTER MAIL TIMELY FILED: YES NO

LEGAL DESCRIPTION: T 14N R 3E SEC 22
T _____ R _____ SEC _____
T _____ R _____ SEC _____
T _____ R _____ SEC _____

BLM FOREST SERVICE Prescott NF EO 908 7/2/1908
Yavapai SUBJ TO PL 359: YES NO

WILDERNESS AREA: NO YES

SPLIT ESTATE: SX PX SRHA OTHER N/A
PROPER NOTICE FILED IF LOCATED ON SRHA LANDS-YES NO N/A

RECONVEYED MINERALS ON BLM LANDS REQUIRE OPENING ORDERS FROM 1944 TO 1993. OPEN TO ENTRY ON: _____ N/A

STATUS; VOID PARTIALLY VOID PRIVATE MINERALS
WITHDRAWN LANDS OTHER

CLAIMANT ACKNOWLEDGES THAT PORTIONS OF THE CLAIM(S) MAY BE VOID OR VOIDABLE. Claimant Signature: _____

COMMENTS:
Sec 22 - hot 2007(MS) Pat # 43667 (D/C) 5-10-1906

FINAL ADJUDICATION

Hay
TMC

May 5 - 2006


attn Paulino at B.L.M

FAX 602-417-9490

Please correct address to
all my location & on
Lion Club 1+2 AMC # 371732

to 10980 W. Cherry Creek Rd
Dewey, Ariz 86327

Thank you
Frank Melluzzo



Fee
\$
\$8
\$5
\$1
\$

Recorded at the request of:

When Recorded, MAIL TO:

FRANK MELUZZO
 10980 W. CHERRY RD
 DEWEY, AZ. 86327

THIS IS A CONFORMED COPY OF INSTRUMENT
 RECORDED ON DATE 4/28/06 TIME 8:38
 IN BOOK 4389 PAGE 417-4pg
 ANA WAYMAN-TRUJILLO, RECORDER
[Signature] DEPUTY

ANC 311732

RECEIVED
 B.L.M. AZ STATE OFFICE
 2006 MAY -1 A 9:27
 PHOENIX, AZ

628

LOCATION NOTICE FOR PLACER MINING CLAIM

NOTICE IS HEREBY GIVEN that the LION-COB #1 #2

LION COB #2

placer mining claim has been located by

Frank Meloy whose current mailing address is 10609 W Cherry Creek Rd Dewey, Ariz 86327

RECEIVED
BLM, AZ STATE OFFICE
2006 MAY - 1 A 9:27
PHOENIX, AZ

BLM Date Stamp

The general course of this claim is North to South and it is situated in

County, Arizona.

This claim is 2640' feet in length and 660' feet in width. This claim runs from the location monument on which this location notice is posted approximately 600' feet in a South direction to the North end line and 300 feet in a East direction to the NE ^{corner} end line.

This claim is marked by four monuments, one at each corner of the claim.

The location monument on which this notice is posted is situated within Section 22 Township 14N, Range 3 E, Gila Salt River Base and Meridian, Arizona. This claim encompasses portions of the following legal subdivision(s) if located by legal subdivision or the following quarter section (s), section (s), Township (s) and Range (s) E 1/2 of SW 4 & SE 4 E 1/2 of NW 4 & NW 4 of Sec 22, Gila Salt River Base and Meridian, Arizona.

The locality of this claim with reference to some natural object or permanent monument and additional information (if any) concerning its locality are as follows: Excluding Portion of N End Sundown Claim #2007 Pat. Registry

DATED AND POSTED on the ground this 25 day of April, 2006.

LOCATOR (s) Frank Meloy + Stephen Durgo

Form MCF102 Revised July 2005

AND 371732

ANC 371732



US mm
△ 1707

NE4

PAT

SW4

PAT



5200



2640

S23-T14

S22-T14N-R03E

1320

PHOENIX, AZ

2006 MAY - 1 A 9 27

RECEIVED
B.L.M. AZ STATE OFFICE

2007
Seed



CLAIM NAME LINA

Additional Owners:

Name: STEPHEN DURVEA
Address: 1125 SOUTH APACHE KNOLLS TRAIL
City/State/Zip Code: DEWEY AZ 86327 OR BOX 411 DEWEGU AZ
Telephone Number (area code): 928-772-7893

Name: _____
Address: _____
City/State/Zip Code: _____
Telephone Number (area code): 928-632-5528



Mr. Frank Melluzzo
10980 W. Cherry Creek Rd.
Dewey, AZ 86327

Name: _____
Address: _____
City/State/Zip Code: _____
Telephone Number (area code): _____

RECEIVED
B.L.M. AZ STATE OFFICE
2006 MAY -1 A 9: 27
PHOENIX, AZ

Name: _____
Address: _____
City/State/Zip Code: _____
Telephone Number (area code): _____

Name: _____
Address: _____
City/State/Zip Code: _____
Telephone Number (area code): _____

Name: _____
Address: _____
City/State/Zip Code: _____
Telephone Number (area code): _____

Name: _____
Address: _____
City/State/Zip Code: _____
Telephone Number (area code): _____

AND 371732

Input Parameters for Geographic Report with Land

System Id = CR

Admin State = AZ

Geo State =

Casetype Begins With

Case Disp Txt = AUTHORIZED, CANCELLED, EXPIRED, PENDING, REJECTED, RELINQUISHED, VOID, WITHDRAWN

Mer Twp Rng = 14 0140N 0030E

Section = 022

Mtrs =

Commodity =

Commodity Txt =

Pending Org =

Pend Org Decode =

Total Rows Returned: 0

TOWNSHIP 14 NORTH RANGE 3 EAST OF THE GILA AND SALT RIVER MERIDIAN, ARIZONA

SECTION OR TRACT	SUBDIVISION				LOTS	OTHER DESCRIPTION	ACRES	KIND OF ENTRY -OR- PURPOSE OF ORDER	SERIAL FILE -OR- ORDER NUMBER	DATE OF ACTION	DATE POSTED	REMARKS E.G. DATE CLOSED, TERMINATED, REJECTED OR RESCINDED
	NE 1/4	NW 1/4	SW 1/4	SE 1/4								
	NE/NW/SW/SE	NE/NW/SW/SE	NE/NW/SW/SE	NE/NW/SW/SE								
FOR ORDERS EFFECTING DISPOSAL OR USE OF UNIDENTIFIED LANDS WITHDRAWN FOR CLASSIFICATION, MINERALS, WATER, AND/OR OTHER PUBLIC PURPOSES, REFER TO INDEX OF MISCELLANEOUS DOCUMENTS												
							M&B, See Remarks		O. Wdl. Camp Verde Ind. Res.		10/3/1871	Land adjoining NW side of Camp Verde Nil. Res. for 10 miles on both sides of Verde River to old wagon road to N. Mex.; 15N 1E; Rest. EO 4/23/1875
							M&B; 15N 1E		EO Rest. Camp Verde Ind. Res.			
									O. 10/3/1871		4/23/1875	
							Lot 37 (MS)	20.66	ME Pat.	10928	9/8/1886	MC 128
							Lot 38A (MS)	20.66	ME Pat.	17810	5/6/1891	MC 179
							Lot 38B (MS)	5.00	ME Pat.	18356	7/18/1891	MC 180
							Lot 42 (MS)	20.66	ME Pat.	21246	5/11/1892	MC 226
							Lot 41 (MS)	20.66	ME Pat.	21245	5/11/1892	MC 225
							Lot 40 (MS)	15.90	ME Pat.	21244	5/11/1892	MC 224
							Lot 39 (MS)	20.66	ME Pat.	21243	5/11/1892	MC 223
							Lot 1227 (MS)	18.27	ME Pat.	29438	6/1/1898	MC 330
							Lot 1226 (MS)	20.66	ME Pat.	29439	6/1/1898	MC 331
							ENTIRE TOWNSHIP		13N 1E			SO Temp. Wdl. Rio Verde Forest
									Res.		12/14/1901	Changed to Rio Verde N.F. Act 3/4/1907; Wdl. Proc. 789 12/30/1907
							Lot 1555 (MS); 14N 2 1/2 E	119.597	ME Pat.	36774	7/1/1903	MC 480
							Lot 2007 (MS)	97.346	ME Pat.	43667	5/10/1906	MC 1
							Entire Township		Lots 2012A, 2012B	44313	10/20/1906	MC 107
							ENTIRE TOWNSHIP		16N 1E			Proc. Wdl. Verde N.F.
							MS 2291	20.111	ME Pat.	46480	1/23/1908	MC 355
13												
14												
19												
20												
21												
22												
23												
24												
30							M&B, See Remarks		R/W RR	PHX 02398	5/9/1910	Subdiv. Undef.; 13N 1E; Canc. 11/16/1917
							All Secs. 2, 16, 32 & 36		SG	Act of Cong.	6/20/1910	Title to State to fix on approval of survey; subj. to prior rights
							MS 2277	18.774	ME Pat.	173292	1/26/1911	
							MS 3001	20.661	ME Pat.	330215	5/2/1913	
							MS 3002	20.661	ME Pat.	330216	5/2/1913	Wd Recon 1/19/1970
							MS 3003	33.166	ME Pat.	346174	7/9/1913	
							MS 3007	16.61	ME Pat.	365177	11/14/1913	
1							HES 329	14N 4E	HE	PHX 024946	4/25/1914	Rel. 12/3/1915
							MS 3103		ME Pat.	498857	10/27/1915	
21							HES 473		HE	PHX 028949	12/4/1915	Rel. 5/18/1917
21							HES 473		HE	PHX 034625	5/18/1917	Rel. 6/2/1919
16												
17												
20												
21							HES 474		HE Pat.	712179	10/11/1919	
17												
20							HES 475		HE Pat.	713396	10/17/1919	
1							HES 329	14N 4E	HE Pat.	780739	11/9/1920	
17							HES 477		HE Pat.	814556	7/15/1921	
21												
22							HES 478		HE Pat.	824361	9/22/1921	
21							HES 473		HE Pat.	882827	10/11/1922	

CONTINUED
SEE COMPUTER-GENERATED
PAGE 1

TOWNSHIP 14 NORTH RANGE 03 EAST OF THE GILA & SALT RIVER MERIDIAN, ARIZONA

SECS	SUBDIVISION																Lots	Other Description	Acres	Kind of Entry or Purpose	Serial Number or Order Number	Action Date	Remarks	
	NE 1/4				NW 1/4				SW 1/4				SE 1/4											
	NE	NW	SW	SE	NE	NW	SW	SE	NE	NW	SW	SE	NE	NW	SW	SE								
																		SEE REMARKS		SG	ACT OF CONG.	1/25/1927	ALL SECS. 2, 16, 32 & 36; EXTENDS ACT. OF 6/20/1910 TO MIN. LANDS; SUBJ. TO PRIOR RIGHTS;	
30																		SEE REMARKS					A PORTION OF;	
31																	MS 4348	SEE REMARKS	13.960	ME PAT.	1139872	7/15/1953	A PORTION OF;	
16																		SEE REMARKS	22.50	IL BASE	231	8/21/1957	PARTS NENE, S2SW; 1N 3W;	
19															X			SEE REMARKS	100.00	PLO WDL	1556	11/19/1957	PLO WDL FOR FOREST SERVICE RECREATION AREA; 10N 1W;	
33																	1-3	SEE REMARKS	132.05	PLO WDL	1556	11/19/1957	S2NWSE, S2NESW, SENWSW; PLO WDL FOR FOREST SERVICE ADM. S.; 10N 1W; REV PLO 3878 11/23/1965;	
																		SEE REMARKS		DETERMINATION AREA	AR-017821	4/10/1958	ENTIRE TOWNSHIP; DETERMINATION AREA PL 167; RIGHTS RECOGNIZED UNDER PL 167 AR-017821-VS-3, 6/7/1960; DETERMINATION COMPLETED 11/15/1962;	
																		SEE REMARKS	56.41	IL BASE	259	7/31/1959	DEFICIENCY; 5N 1E;	
33																	1-3	SEE REMARKS	132.05	PLO REV. WDL	3878	11/23/1965	S2NWSE, S2NESW, SENWSW; PLO REV. WDL FOREST SERVICE ADM. S. PLO 1556, 11/19/1957; 2N 28E;	
21																	3		15.73	FX APLN.	A-4177	6/27/1969		
6																		MS 3002	20.66	FX WD RECNV.	A-4177	9/22/1969	TITLE ACCEPTED 1/19/1970; PAT. #02-70-0059;	
21																	3		15.73	FX PAT.	02-70-0059	2/4/1970	(A-4177);	
2		X	X		X	X	X	X	X	X	X	X	X	X	X	X	1-3, PT 4		642.34					
16	X	X	X	X	X	X	X	X	X	X	X	X	X	X	X	X	PT 3		539.84					
32																	1-4		105.63					
36																	1,2, 4	40N 1E	114.48	IL BASE	549	6/29/1981		
2																	PT 4		2.62					
16																	1, 2		64.74					
16																	PT 3	SEE REMARKS	12.92	IL BASE	554	9/15/1981	OTHER T&R'S 21N 3E, 13N 18E;	
32	X	X	X	X	X	X	X	X	X	X	X	X	X	X					480.00					
36	X	X	X	X	X	X	X	X	X	X	X	X	X	X			3	SEE REMARKS	518.52	IL BASE	564	7/23/1982	OTHER T&R'S 21N 3E, 11N 16E, 13N 19E, 20N 2W, 21N 2W, 22N 2W, 23N 2W, 31N 2W, 32N 2W, 20N 3W, 31N 3W, 32N 3W;	
9																		M&B						
10																		M&B						
15																		M&B						
16																		M&B		WD RECNV TO U.S.	A-22786	6/30/1989	LD TP 12N 3E;	
1																		HES 329, M&B		WD RECNV TO U.S.	AZA-23490	4/30/1991	OTHER T&R 14N 4E;	
30																		PORTION MS 1555;						
31																		PORTION MS 1555;		WD RECON. TO U.S.	AZA-24205	11/26/1991	LD TP 15N 6E;	

